


1860

Plan of the CITY OF CANTERBURY AND ITS VICINITY. FROM A RECENT SURVEY.



ARMS OF THE ARCH BISHOP

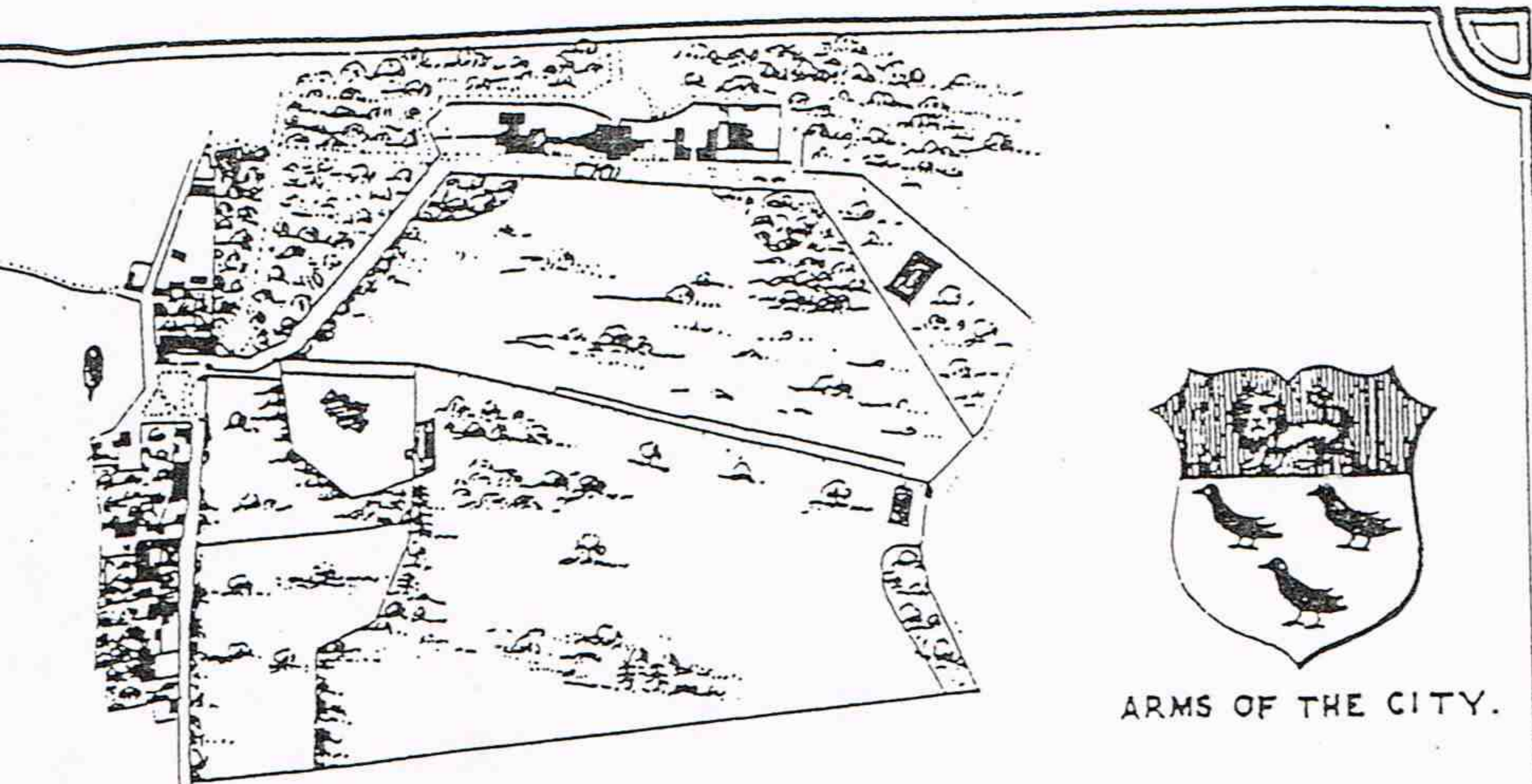


ARMS OF THE DEAN & CHAPTER

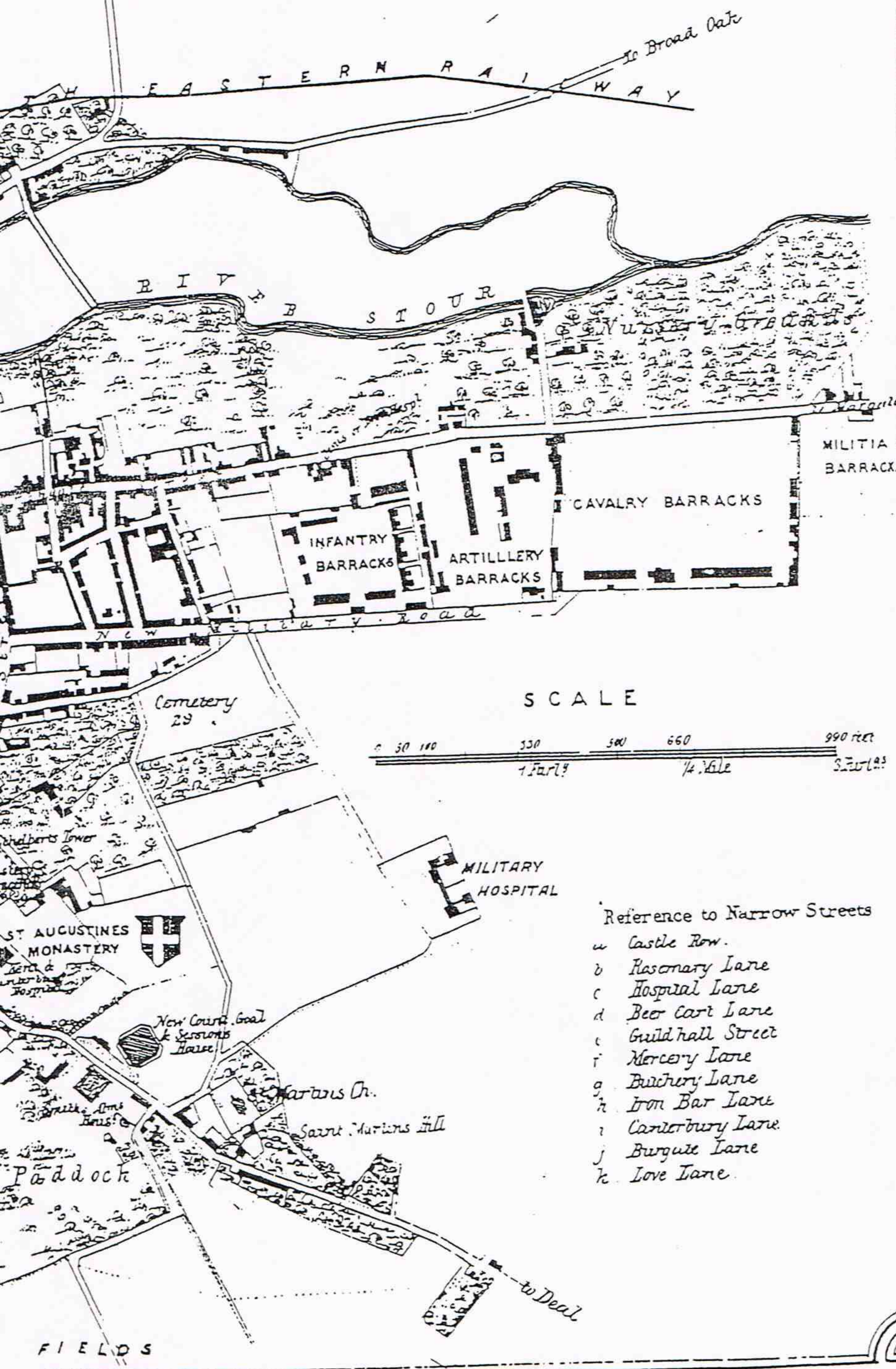


Reference to Figures on Plan


- | | |
|--|--|
| 1. St. Mary Magdalen Church | 16. The Old Chequer Inn |
| 2. St. Mary Bredens | 17. Guildhall |
| 3. Church of St. Andrew | 18. East or Knyes Bridge |
| 4. St. Margaret | 19. Butter Market |
| 5. St. Mary Bredmans Church | 20. Fish Market |
| 6. All Saints Church | 21. Particular Baptists Meeting House |
| 7. Northgate & Church | 22. Duncing School Yard |
| 8. Strangers House & Hall | 23. Rodens Town |
| 9. Old Water House | 24. The Old Theatre |
| 10. Kings School | 25. Lady Woottons Green |
| 11. Gate of St. Augustine Monast | 26. Philosophical Institution and Museum |
| 12. Cemetery Gate | 27. Cock Mills |
| 13. St. Johns Hospital | 28. Clergy Orphan School. |
| 14. Corn Exchange & Fruit Market | 29. Cemetery. |
| 15. St. Georges Hall. County Assembly Rooms. | |



ARMS OF THE CITY.



SCALE



- Reference to Narrow Streets
- a Castle Row.
 - b Masonary Lane
 - c Hospital Lane
 - d Beer Cart Lane
 - e Guildhall Street
 - f Mercy Lane
 - g Butchery Lane
 - h Iron Bar Lane
 - i Canterbury Lane
 - j Burgate Lane
 - k Love Lane.