


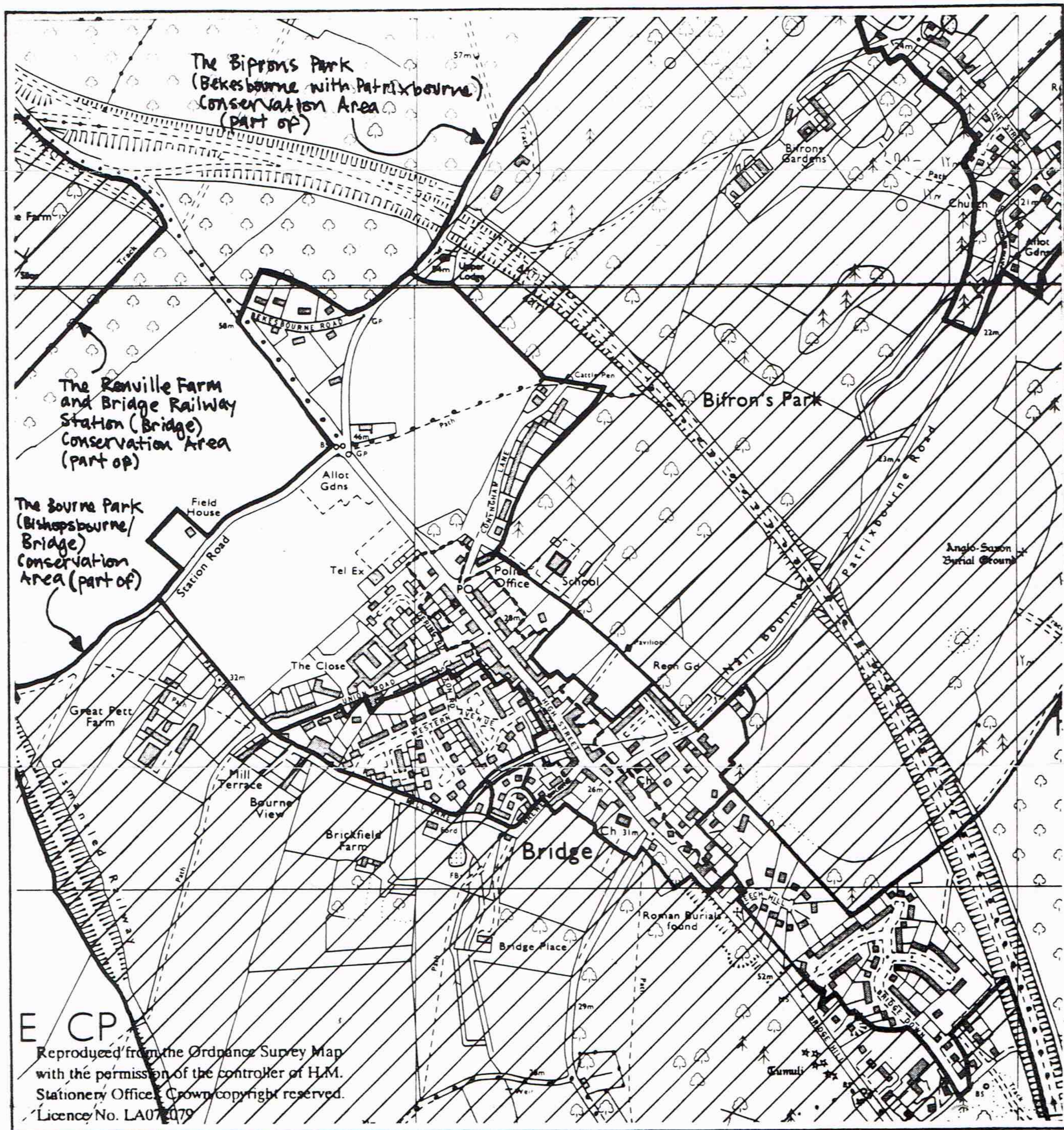


THE BRIDGE CONSERVATION AREA

DESIGNATED: 31.1.1995

-  Boundary of conservation area
-  Boundary of earlier Bridge Conservation Area (designated 15.9.1972)
-  Adjoining conservation areas



scale 1:10 000

TR 15 SE



drwg. no. **CV276/2**
 SUPERSEDES DRWG. NO. CV134/2

J. Mansell Jagger
 Director of Planning
 Military Road, Canterbury CT1 1YW

