



Willow Brook
17th Century Restaurant

Sylvia Williams

69 High Street, Bridge, Canterbury, Kent
Telephone: (0227) 831118

Let us cater for your Special Occasions

BRIDGE NEWS

(P. & M. Chapman T/a)

Newsagent : Confectioner : Tobacconist
80 High Street

Open
Sat. 5.30 - 5.30
Sun. 5.30 - 1.00

Telephone: 830679

① ②

Wherever you go, follow the Country Code.

Enjoy the countryside and respect its life and work.

Guard against all risks of fire. Fasten all gates.

Keep your dogs under close control. Take your litter home.

Keep to public footpaths across farmland.

Use gates and stiles to cross fences, hedges and walls.

Leave livestock, crops and machinery alone.

Help to keep all water clean. Protect wildlife, plants and trees.

Take special care on country roads. Make no unnecessary noise.

MJG'91

③ ④



OPEN
8 til late
7 days a week

The White Horse Inn
High Street


Restaurant & Bar Food
12.00 to 2.30
Sunday Lunch
12.00 - 2.00

Bridge 830249

CONVENIENCE STORES

A Guide to Footpaths

in the



Parish of Bridge



Willow Brook
17th Century Restaurant

Sylvia Williams

69 High Street, Bridge, Canterbury, Kent
Telephone: (0227) 831118

Let us cater for your Special Occasions

BRIDGE NEWS

(P.& M. Chapman T/a)

Newsagent : Confectioner : Tobacconist
80 High Street

Open

Sat. 5.30 - 5.30

Sun. 5.30 - 1.00

Telephone: 830679

① ②

Wherever you go, follow the Country Code.

Enjoy the countryside and respect its life and work.

Guard against all risks of fire. Fasten all gates.

Keep your dogs under close control. Take your litter home.

Keep to public footpaths across farmland.

Use gates and stiles to cross fences, hedges and walls.

Leave livestock, crops and machinery alone.

Help to keep all water clean. Protect wildlife, plants and trees.

Take special care on country roads. Make no unnecessary noise.

MJG'91

③ ④



The White Horse Inn
High Street


Restaurant & Bar Food
12.00 to 2.30
Sunday Lunch
12.00 - 2.00

CONVENIENCE STORES

Bridge 830249

A Guide to Footpaths

in the



Parish of Bridge

Three Walks start and finish
in Bridge.

WALK 1.
BRIDGE-BISHOPSBOURNE-BRIDGE

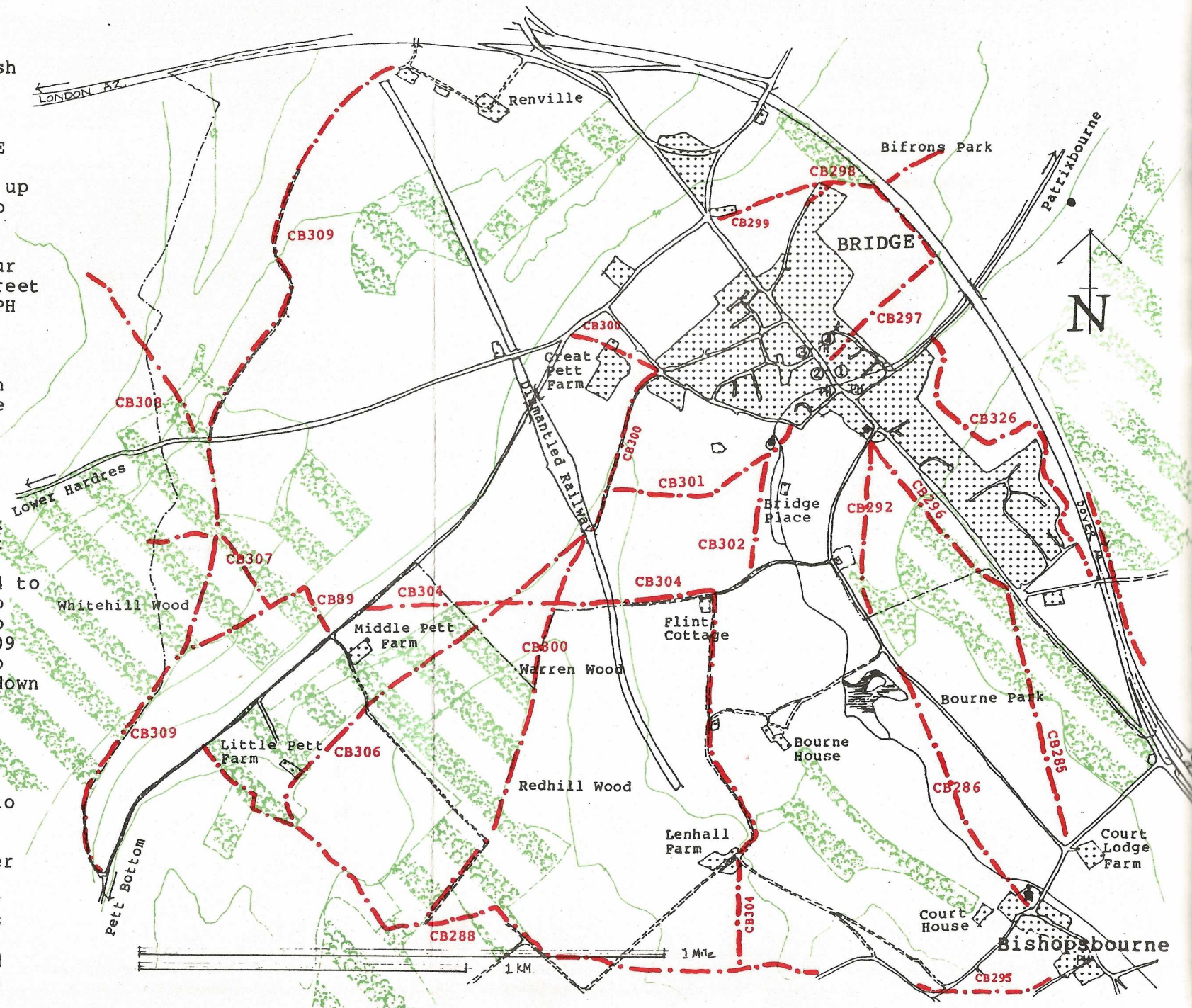
Start: Bridge Church, walk up Bridge Hill turn right into Bourne Park Road. Follow footpath CB292, CB286 pass Bishopsbourne Church on your right, turn left up The Street turn right at The Mermaid PH take CB295 to Lenhall Farm CB304, turn right at Flint Cottage onto CB302, into Brewery Lane then into High Street turn right to Bridge Church. 3 miles

WALK 2.
BRIDGE-RENVILLE-BRIDGE

Start: White Horse PH, walk NW up High Street turn left into Union Road. Follow CB300, turn right onto CB304 to Middle Pett Farm, left onto road, pass farm, right onto CB89, CB307 bear right CB309 to Renville through farm to main road turn right back down into village. 4 miles

WALK 3.
FARM WALK

Start: Brewery Lane, walk to end of lane turn left onto CB302, upto Flint Cottage CB304 to Lenhall Farm either footpath or track to join CB288, turn west take either CB300 or CB306 back towards Bridge, across old Railway line CB300, down Union Road into High Street turn right back to start. 3/4 miles



Three Walks start and finish in Bridge.

**WALK 1.
BRIDGE-BISHOPSBOURNE-BRIDGE**

Start: Bridge Church, walk up Bridge Hill turn right into Bourne Park Road. Follow footpath CB292, CB286 pass Bishopsbourne Church on your right, turn left up The Street turn right at The Mermaid PH take CB295 to Lenhall Farm CB304, turn right at Flint Cottage onto CB302, into Brewery Lane then into High Street turn right to Bridge Church. 3 miles

**WALK 2.
BRIDGE-RENVILLE-BRIDGE**

Start: White Horse PH, walk NW up High Street turn left into Union Road. Follow CB300, turn right onto CB304 to Middle Pett Farm, left onto road, pass farm, right onto CB89, CB307 bear right CB309 to Renville through farm to main road turn right back down into village. 4 miles

**WALK 3.
FARM WALK**

Start: Brewery Lane, walk to end of lane turn left onto CB302, upto Flint Cottage CB304 to Lenhall Farm either footpath or track to join CB288, turn west take either CB300 or CB306 back towards bridge, across old Railway line CB300, down Union Road into High Street turn right back to start. 3/4 miles

