

Patricbourne Tithe award schedule

Back to Patricbourne Maps etc

Information kindly provided by Pat Tritton

Owner	Occupier	No.	Description	Cultivation	Quantities	Vicarial	Appropriator
Sheet 1							
Rev Richard Barham	James Richardson	54	Forty Acres	Arable	34.3.8		
		57	Sheep Lands	Arable	28.0.28		
					62.3.36	3.17.7	38.6.8
Samuel Beachcroft	Unoccupied	72	Church House	Garden	0.2.8	0.4.2	
Louisa Beckinham	Rev Charles Hallet Hughes	91	Part of Race Course	Pasture	4.3.19	0.3.11	
Sir Richard Burton	Henry Collard	7	Forty two Acres	Arable	42.3.18		
		19	Two Acres	arable	1.3.10		
		20	Bushells Ground	Hops	2.2.33		
		26	Six Acres	Arable	6.1.27		
		30	Renville Downs	Arable	53.2.35		
		31	Renville Downs Shaw	Wood	0.3.19		
		32	Renville Downs Hop Ground	Hops	9.0.37		
		35	Whitehill Shaw	Wood	0.2.22		
		36	----	Arable	3.0.0		
		39	Four Acres	Arable	3.3.38		
		40	Sixteen Acres	Arable	15.3.19		
		41	Four Acres	Arable	4.0.21		
	James Bright	42	Cottages	Garden	0.0.16		
	William Castle	43	Cottages	Garden	0.1.16		
	Henry Collard	44	Renville Farm Homestead & Garden	Garden	1.3.37		
		45	Stackyard Meadow	Pasture	2.1.34		
		46	Renville Meadow	Pasture	23.1.22		
		48	Road Field	Arable	36.1.9		
		55	Petham Tye	Arable	55.1.3		
		56	House Meadow	Pasture	6.1.25		
			Extraordinary charge on 11a 3r 30p of Hops	at 12s	271.2.3 per acre	32.19.4 7.3.3	126.8.0
	Austin Gardner	87	Plantation Piece	Arable	1.2.30		
		103	Margin Close	----	4.1.24		
		105	Half Field	----	2.3.32		
					9.0.6	0.12.6	3.16.8
Sheet 2							
Guardians of Canterbury	Jacob Mills Davey Plomer Mount	1	Turnpike Piece	Hops	6.2.1	5.10.7	
		4	Square City Field	Arable	2.2.12	0.7.1	
		5	Long City Field	Arable	3.1.15	5.17.8	
			Extraordinary charge on 6a 2r 1p of Hops	at 12s	12.1.28 per acre	3.18.1 1.3.11	4.10.6
Trustees of Ann Smith's Charity	Thomas Collard, Jnr	2	Little Charity Field	Arable	2.1.30		
		9	Great Charity Field	arable	15.0.25		
		12	Gutteridge Bottom	Arable	1.3.9		
					19.1.24	1.3.11	14.4.4
Owner	Occupier	No.	Description	Cultivation	Quantities	Vicarial	Appropriator
Marchioness of Conyngham	Mary Jenner	50	Five Acres	Hops	5.0.35		
		50a	Barn Field	Arable	7.0.2		
		51	Head Farm	Homestead	3.0.14		

	52	The Orchard	Pasture	3.0.11		
	53	Great Hoad	Arable	116.1.24		
	53a	Great Hoad Shaw	Wood	0.2.2		
	58	Three Corner Piece	Pasture	3.1.21	13.9.3½	75.13.0
George Denny	61	Main Gates	Arable	15.2.28		
	63b	Part of Bifrons Park	Pasture	31.2.37		
	63c	Park Field	Arable	16.1.21	7.18.10	15.4.6
George Carter	70	Court Lodge	Garden	1.0.35		
	74	Court Lodge Meadow	Pasture	3.1.1	1.1.3	
Richard Pilcher	67	Bifrons Cottage	Garden	1.2.11	0.4.2	
Herself	61a	Canterbury Lodge	Garden	0.1.35		
	60	Half Acre Shaw	Wood	0.1.36		
	62	Chalk Pit Plantation	Plantation	2.3.20		
	63	Bifrons Park	Pasture	85.3.32		
	67	Bridge Plantation	Plantation	1.2.11		
	64	Seven Roods	Wood	1.3.9		
	66	Bifrons House	Gardens	7.3.22		
	66a	The Orchard	Pasture	4.2.28		
	68	Church Plantation	Plantation	4.2.21		
Sheet 3	81	Mill Plantation	Plantation	5.0.20		
	82	Mill Plantation	Plantation	24.1.34		
	83	Elm Spot	Plantation	0.0.22		
Edward White & others	63d	Cottages	Gardens	0.3.0		
William Hopper & another	63e	Cottages	Gardens	0.1.12		
William Nash	63g	Cottages	Gardens	0.0.16		
William Patterson	65	Cottages	Gardens	0.0.30		
William Streeting & others	73	Cottages	Gardens	0.2.18		
William Granger & another	74a	Cottages	Gardens	0.0.19		
James Austen & another	85	Cottages	Gardens	0.2.0		
Richard Brice	78	Part of Bifrons Park	Pasture	12.2.6		
	70	Soothouse Meadow	Pasture	3.0.11		
	80	Patricbourne Hill	Pasture	61.3.11		
	84	Light Field	Arable	8.2.29		
	75	Kennel Meadow	Pasture	3.2.22	10.3.3	12.10.0
William Vickers & others	76	Keepers House	Garden	0.2.9	0.3.4	
Rev Charles Hughes Hallet	90a	Higham Park	Pasture	0.2.20	0.1.6	
Austin Gardner	86	Light Field	Arable	4.0.4		
	88	Great Knowles	Arable	27.3.38		
	102	Shepherds Close	Arable	68.1.37		
	104	Cledgy	Arable	8.0.30		
	106	Twenty Acres	Arable	20.3.10		
	108	Lane Field	Arable	3.1.25		
	109	Shepherds Close Fm	Homestead	1.0.11		
	110	Shepherds Close Bottom				
	111	Lands End	Arable	24.0.30		
	112	Nine Acres Light Field	Arable	19.1.30		
	112	Nine Acres Light Field	Arable	9.2.37		
	113	Adisham Downs	Pasture	15.1.6		

Owner	Occupier	No.	Description	Cultivation	Quantities	Vicarial	Appropriator
		131	Adisham Downs Shaw <i>Extraordinary charge on 5a 11r 35p of Hops</i>	Wood at 12s	0.0.14 643.3.7 per acre	69.11.10% 3.2.7% 72.14.6	??,??,??
Sheet 4 Thomas Foord	Samuel Beard	13	Milestone Limekiln	---	1.0.35		
	Thomas Foord	14	Chalk Pit Field	Arable	38.0.36		
		15	The Plantation	Wood	4.2.28		
		18	The Acre	Wood	1.0.4		
		21	Milestone Farm	Homestead	2.0.11		
		21a	The Waste	Wood	0.0.25		
		22	Garden	Garden	0.1.0		
		23	The Meadow	Pasture	1.3.1		
		24	Forty Acres	Arable	36.3.15		
		25	Forty Acres	Hops	5.0.12		
	William Hills & another	47	Cottages and <i>Extraordinary charge on 5a 1r 12p of Hops</i>	Gardens at 12s	0.0.32 91.1.39 per acre	11.19.5% 3.0.10% 15.0.4	47.12.0
Rev Edward Gregory	Rev Edward Gregory	89	Mill Field	Pasture	2.3.28	0.5.10	
Rev Charles Hughes	Rev Charles Hughes	90	Lodge Plantation	Plantation	1.2.9		
		92	Down Plantation	Plantation	1.2.0		
		93	Higham Park	Pasture	66.1.0		
		94	Two Acres	Plantation	1.3.38		
		95	Higham House etc	Gardens	6.0.31		
		96	Eight Acres	Pasture	8.2.31		
		98	Twenty Acres	Arable	20.1.3		
		98a	Angle Piece	Wood	0.2.27		
		99	Twelve Perches	Plantation	0.0.12		
		100	The Half Acre	Plantation	0.1.11		
		101	Sixteen Perches	Plantation	0.0.16		
		114	Seven Roods	Plantation	1.3.20		
		115	Great Field	Arable	52.2.31		
		116	Five Acres	Pasture	5.2.36		
		117	Farm Garden &	Orchard	2.0.17		
		118	Higham Farm	Homestead	0.2.1		
		118a	Higham Farm	Plantation	0.2.1		
		119	Stackyard Field	Arable	11.2.22		
		120	Stackyard Field Plantation	Plantation	0.0.25		
		121	Half Rood	Plantation	0.0.19		
Sheet 5 Robert Johnston	Robert Gardner	128	The Hundred Acres	Arable	19.0.6		
		130	The Hundred Acres	Arable	27.0.37		
					106.1.3	21.0.11	34.13.5
Owner Lady of Manor	Occupier James Fuller James Fuller & Thomas Bushell	10	The Gate	Garden	0.0.25		
		11	Gate Public House	Garden	0.0.35 0.1.20	0.3.4	
General Sir Frederick Mulcaster	John Harvey	122	Patricbourne Field	Arable	30.1.22		
		123	New Pasture	Pasture	2.3.20		
		124	New Pasture	Garden	0.1.8		
		125	Cold Harbour Farm	Homestead	1.0.9		
		126	Light Meadow	Pasture	5.1.11		
		127	Angle Piece	Arable	3.3.9		
		129	Road Slip	Wood	0.1.0		
					43.3.39	4.13.9	16.2.11
Richard Peckham	John Carpenter & others	746	Cottages etc	Gardens	0.1.8	0.2.6	

Right Hon Lord Sondes	Plover Mount	3	Seven Acres	Arable	7.2.31			
		6	Seventeen Acres	Arable	16.3.9			
		8	Dover close	Arable	14.1.12	2.8.2	29.16.0	
	Henry Collard	28	The Slip	Arable	0.2.22			
		29	Square Field	Arable	2.0.32	0.3.4	1.4.8	
	Thomas Collard	27	Beggars Banks	Arable	27.3.29			
		33	Hill Field	Hops	5.1.20			
		34	Hill Field	Arable	1.2.6			
		37	White Hill Field	Arable	11.0.29	5.0.4	24.165.2	
	Henry Mount	38	Twenty three Acres	Arable	23.0.22			
39a		Three Corner Piece	Wood	0.2.2.0				
		<i>Extraordinary charge on 5a 1r 20p of Hops</i>	<i>at 12s</i>	111.1.32 <i>per acre</i>	1.9.6 9.1.4 3.4.6	15.6.8		
					12.5.10	71.3.6		
Sheet 6 Rev Charles Hughes Hallett (Vicarial Glebe)	Himself	97	Two Acre Piece	Arable	2.0.0			
		69	Vicarage House and Church Yard	Garden ----	1.0.32 0.2.4			
	Rev James Hallett	16	Planted Wood	Wood	2.3.10			
		Mary Garner	17	Part of Eighteen Acres	Arable	8.3.2		
			49	Glebe Field	Arable & Hops	18.3.0		
	Austin Gardner	107	Glebe Field	Arable	10.3.18			
	Richard Brice	77	Bifrons Park	Pasture	0.2.17			
	George Denne	63a	Bifrons Park	Pasture	3.3.19			
					49.1.13	4.4.0	23.4.1	

Whilst every care has been taken in transcribing information from old records which in themselves are prone to error or misinterpretation, visitors to this site need to recognise that there will be errors. Visitors who wish to verify information contained in this site should access the original tithe award schedules which are held on microfilm at the C.K.S.

[Back to Patricbourne Maps etc](#)

[Back to List of Kent Maps, Tithe awards/schedules](#)

For details about the advantages of membership of the Kent Archaeological Society [click here](#)

[Back to Research](#)

[Back to Homepage](#)

Kent Archaeological Society is a registered charity number 223382

© Kent Archaeological Society 14th May 2006

This website is constructed by enthusiastic amateurs. Any errors noticed by other researchers will be to gratefully received so that we can amend our pages to give as accurate a record as possible. Please send details too research@kentarchaeology.org.uk



N



T



W

I

W



A

W

B

A

B

I



WATER HOOD

Chalk Hole

X 43
P.L.

S
A
I
W
T
-
P
A
U
E
N



R

U



R

R

5

H

O

H

B

R

I

D

G

H

2

N^o 2

The Parish of
PATRIXBURN.

KENT.

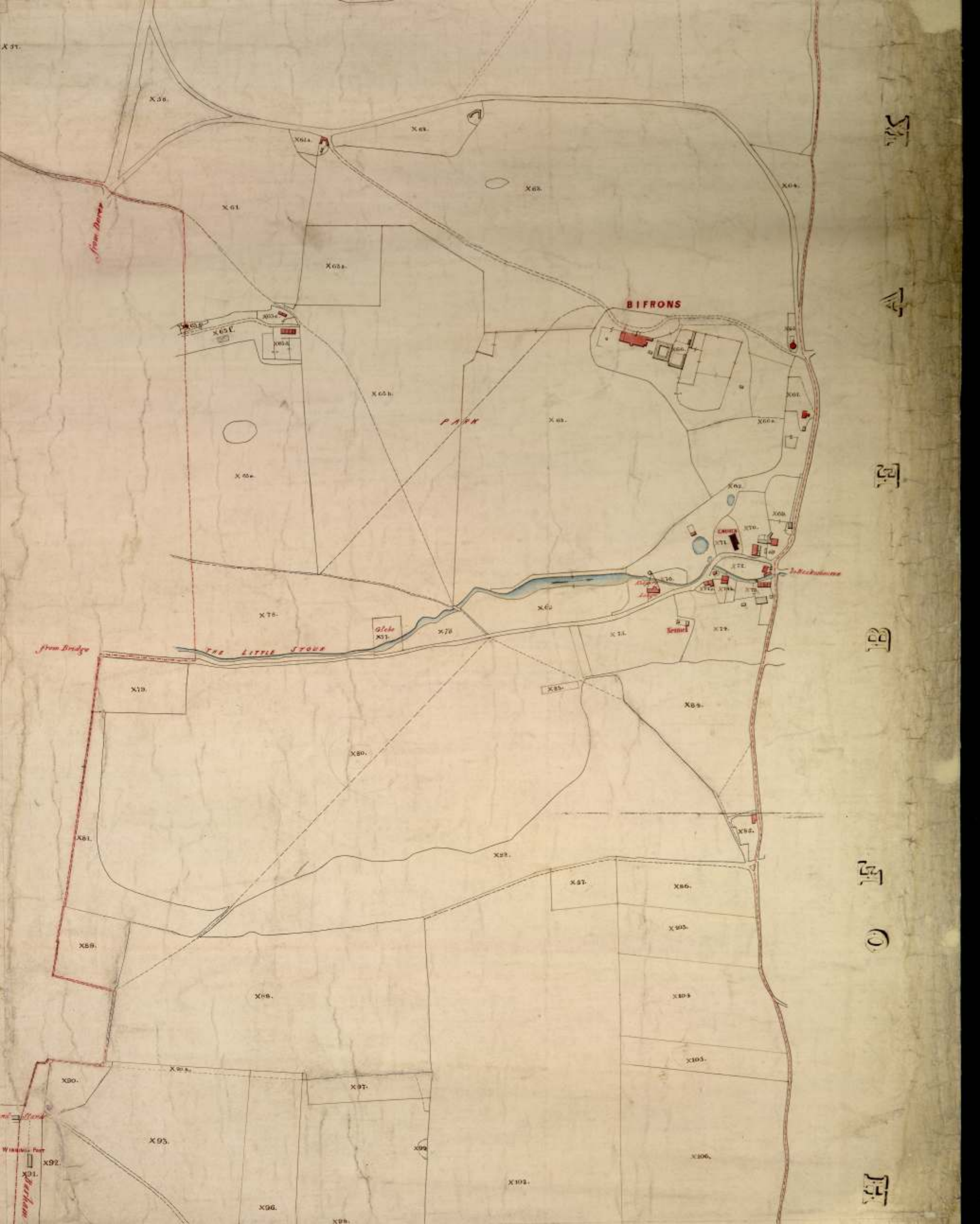
Surveyed under the instructions for the
PREPARATION OF PLANS

Required by the
ACT 6 & 7 WILL: 4th CHAPTE.

for the
Commutation of Tithes.



B



S

A

B

C

D

E

F

X36

X64

X63

X63

X64

X61

X62

BIFRONS

X65

PARK

X63

X66

X66

X67

X68

X70

Glebe
X73

X70

X69

X71

Semiol

X72

X74

X75

From Bridge

THE LITTLE STONE

To Rockingham

X79

X75

X85

X80

X82

X82

X87

X86

X85

X81

X89

X88

X84

X83

X90

X95

X97

X99

X100

X101

X96

X98

Widdow's Point

Parham

X92

IN
ENGLAND AND WALES

BY
J. M. DAVEY,


CANTERBURY,

1858.

In connection with the
Map of the
County of Kent

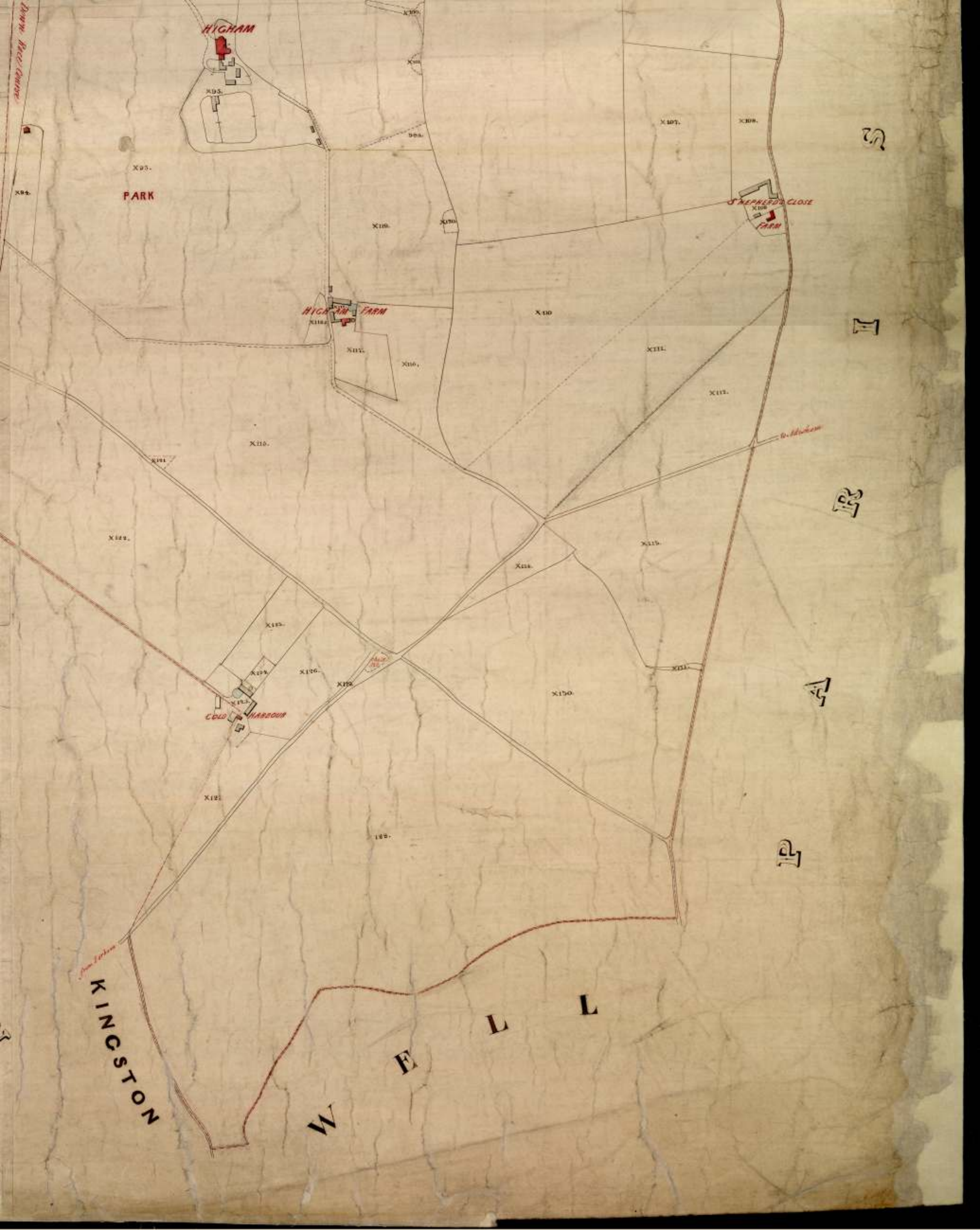
CONTENTS.

	A	B	C
<i>Cultivated Lands</i>	165	2	37
<i>Roads & Waste</i>	22	1	22
	<u>167</u>	<u>0</u>	<u>0</u>



T
S
H
O
F
S
B
O
W
R





Down Race Course

HIGHAM

PARK

HIGHAM FARM

SHEPHERD'S CLOSE FARM

COLD HARBOUR

KINGSTON

WELL

R

X94

X93

X95

X100

X101

X102

X103

X107

X108

X110

X111

X112

X113

X114

X115

X116

X117

X118

X119

X120

X121

X122

X123

X124

X125

X126

X127

X128

X129

X130

X131

X132

To Higham