

English Heritage

F27


# National Monuments Record



ENGLISH HERITAGE

NATIONAL  
MONUMENTS  
RECORD

# Monuments Record Research Services





ENGLISH HERITAGE  
**NATIONAL  
MONUMENTS  
RECORD**

Below: Hardknott Roman Fort, Cumbria: photographed from the air in June 1999. Negative No. NMR17276/03. © English Heritage. NMR




Above: The Crossing at Wells Cathedral: view through 'scissor' arches. Negative No. BB92/11818. © Crown copyright. NMR



Above: 'Moghul Palace', Birmingham Jewellery Quarter. Negative No. AA98/17841. © Crown copyright. NMR

Right: The Trafford Centre, Manchester shopping complex photographed from the air in March 2001. Negative No. NMR 21158/07. © English Heritage



If you would like to find out more about the historic environment from prehistory to the present we can help.

Our collection of 7 million photographs covers all parts of England and includes images of modern and historic buildings, streetscapes, gardens and archaeological sites from the ground and from the air. We also hold thousands of plans, drawings and reports.

For images and information you can visit our public search room in Swindon or use our research service. Access to our search room is free and you are welcome to drop in and browse the collections available. If you have a specific interest, or cannot visit our search rooms, we are happy to search the collections on your behalf.

To find out more, telephone 01793 414600.

Left: St Giles Fair, Oxford, photographed by H W Taunt in 1895. Negative No. CC50/00938. © Reproduced by permission of English Heritage. NMR



ENGLISH HERITAGE

NATIONAL  
MONUMENTS  
RECORD

181539

Dr M M Raraty  
41 Bridge Down  
Bridge  
Canterbury  
Kent  
CT4 5BA

Your ref:  
Our ref: 68080  
Direct dial: 01793 414734  
Direct Fax: 01793 414606  
Email: [nmrinfo@english-heritage.org.uk](mailto:nmrinfo@english-heritage.org.uk)

12<sup>th</sup> May

Dear Dr Raraty

**Aerial photography pack – Local Studies**

Thank you for your order for a Local Studies Pack based on the Ordnance Survey Grid Reference TR 187 539, which is centred on Bridge, Canterbury.

I hope you find these prints helpful in your studies, as well as the Listed Buildings and Archaeology reports. I have also enclosed another order form should you wish to study another area.

If I can be of any further assistance please do not hesitate to contact me.

Yours sincerely,

Richard Satchwell  
Enquiry and Research Services  
National Monuments Record, English Heritage  
*Information supplied by the NMR is supplied under licence, details are printed overleaf.*



**AGREEMENT FOR USE OF INFORMATION FROM  
THE NATIONAL MONUMENTS RECORD**

**1 Use of National Monuments Record (NMR) Information**

The NMR is part of the Historic Buildings and Monuments Commission for England ("**English Heritage**").

All information provided from the NMR is supplied by English Heritage in accordance with the terms and conditions of this Agreement to the individual, organisation, or company named overleaf ("You"), for internal purposes or private research, as specified by You in Your original enquiry. It is supplied in accordance with NMR service standards and payment terms.

You may not copy, publish, or otherwise make available, or commercially exploit information supplied from the NMR under this Agreement without the NMR's written permission, whether or not the information supplied is copyright material.

**The information must not be used for purposes which may lead to damage to archaeological sites, historic buildings and landscapes.**

**2 Reproduction and Charges**

English Heritage, the Crown, or other licensors are the owners of all rights including copyright and database rights in the information. If You wish to reproduce, publish or otherwise make available or commercially exploit it, or any part of it, You must apply for permission to NMR Enquiry & Research Services at the address below before You carry out any reproduction or publication. Reproduction fees may be payable regardless of the copyright status of the information requested. Where applicable, we may direct You to the relevant copyright holder if we are not authorised to give information on the copyright holder's behalf.

**Warning: Reproduction fees for applications made at short notice or following reproduction/publication are higher than the standard rates due to the need to expedite the application.**

**3 Assignment**

Your rights under this Agreement cannot be assigned, transferred, or sub-licensed without the prior written permission of the NMR.

**4 Breach**

Failure to comply with the terms of this Agreement by You will be construed as a material breach of them, and will result in the immediate termination of the Agreement. NMR may, where appropriate, seek compensatory damages from You and/or the return of any Information supplied under this Agreement.

**5 Disclaimer**

English Heritage gives no warranties in connection with the information provided to You pursuant to this Agreement including in relation to its completeness and/or accuracy. English Heritage cannot be held responsible for any decisions made in reliance on the information.

**6 Jurisdiction**

This Agreement shall be governed by the laws of England and subject to the exclusive jurisdiction of the English courts.

**Address for Copyright and Reproduction Permission enquiries:**

NMR Enquiry & Research Services, English Heritage, Kemble Drive, Swindon, SN2 2GZ

Telephone: 01793 414600  
Fax: 01793 414606



## ENGLISH HERITAGE

NATIONAL  
MONUMENTS  
RECORD

Reference: 68080

### Local Studies Resources Pack

Thank you for ordering this pack from the National Monuments Record. We hope you find it useful. The pack contains a selection of material from the National Monuments Record, the public archive of English Heritage. All of the material will relate to your chosen area. If you have any queries about the information contained in your pack please give us a call, quoting the reference number written at the top of this page.

### Pack contents

#### Aerial Photographs

Your pack will contain three images from our collection of historical air photographs. They have been chosen as the best examples showing your site over a period of time.

Many features that have long since disappeared will be revealed on aerial photographs. Look out for signs of old field boundaries, medieval ridge and furrow, and maybe even cropmarks. Photographs can also be used for dating and measuring change. Deforestation, urban growth, new road networks and wartime defences will all leave their marks on the landscape. The industrial landscape reveals regional differences, potteries, coal-mining, quarrying, shipbuilding and manufacturing, all give a place a sense of local identity.

Our collection includes photographs taken by the RAF, the Ordnance Survey, some local authorities and commercial sources. If you would like to order further copies of any of the images supplied please contact us quoting the details on the back of the photograph along with the reference at the top of the page.

If you have any queries about the aerial photographs please call the Air Photographs Team on 01793 414600.

#### Listed Building Information

The Department of Culture, Media and Sport has compiled a list of about 500,000 items of special architectural or historical interest. The list includes a wide range of structures from cathedrals down to factories, houses, tombstones and telephone boxes. Buildings on the list are known as 'listed buildings'. They are given grades (grade I, grade II\* or grade II) which reflect their relative importance. Grade I buildings are those which are of 'exceptional interest', although less than 2% of listed buildings are given this grade.



Inside your pack you will find a list of the buildings which have been listed in your parish. This will include details of the name and address of the building along with the grade. Information about Listed Buildings, including basic address details is in the public domain. This does not give the public the right to access or view any of the buildings listed.

If you have any queries about listed building information please contact the Buildings Teams on 01793 414600. Please bear in mind that we are unable to answer queries regarding why a particular building has or has not been listed, nor can we advise on planning applications.

### Archaeological Information (Monument report)

The NMR is the first point of contact for many people seeking archaeological information. It is used by a wide range of people, from GSCE to PhD students, local study groups to commercial archaeological organisations and environmental consultants. Finding out the type and location of sites in the area is the first stage for many interested in the historic environment. Knowing what is there not only adds to the enjoyment and appreciation of the English landscape, but also plays an important part in ensuring that any future development takes these fragile remains into consideration.

Each report will give you a six figure grid reference, a textual summary of the site, and full bibliography. It will also tell you if the Royal Commission on the Historical Monuments of England (RCHME) carried out any survey work and if the results of that survey are in our archive.

The report you have received will give you the basic information you need to start building up an archaeological map of your area of interest. You can find out more about the sites included in the report by following up the bibliographic references.

If you have any queries about the Monument report you have received please contact the Archaeology Team 01793 414600. In addition to the reference number above please quote the NMR number for the site you are interested in.

**If you would like to know more about the National Monuments Record why not have a look at our web site? [www.english-heritage.org.uk](http://www.english-heritage.org.uk)**



# ENGLISH HERITAGE

NATIONAL  
MONUMENTS  
RECORD

## DESPATCH NOTE

OrderID: 56704

Despatched: 12 May 2004

EnquiryID: 68080

Your Ref:

Supplied to: Dr M M Raraty  
41 Bridge Down  
Bridge  
Canterbury  
Kent  
CT4 5BA  
01227 830 508

### Products/Services supplied:

QTY	Description
1	Local Studies Pack

**An invoice for the above will follow.**

NATIONAL MONUMENTS RECORD CENTRE GREAT WESTERN VILLAGE KEMBLE DRIVE SWINDON SN2 2GZ

Telephone 01793 414700 Facsimile 01793 414707 [www.english-heritage.org.uk](http://www.english-heritage.org.uk)

National Monuments Record enquiries: Telephone 01793 414600 Facsimile 01793 414606

*The National Monuments Record is the public archive of English Heritage*



INVESTOR IN PEOPLE



Wednesday, May 12 2004

**LIST ADDRESSES AND GRADES**

Building Name	Number	Street	Parish	District	County	Grade	Unique Id
BRIDGE PLACE		BOURNE PARK ROAD	BRIDGE	CANTERBURY	KENT	II*	171008
EAST BRIDGE HOUSE	1, 2 AND 3	BRIDGE HILL	BRIDGE	CANTERBURY	KENT	II	171009
	8	HIGH STREET	BRIDGE	CANTERBURY	KENT	II	171011
THE PLOUGH AND HARROW PUBLIC HOUSE		HIGH STREET	BRIDGE	CANTERBURY	KENT	II	171025
	39 AND 41	HIGH STREET	BRIDGE	CANTERBURY	KENT	II	171034
	61	HIGH STREET	BRIDGE	CANTERBURY	KENT	II	171038
	37	HIGH STREET	BRIDGE	CANTERBURY	KENT	II	171033
WATLING HOUSE	52	HIGH STREET	BRIDGE	CANTERBURY	KENT	II	171022
GORDON HOUSE	30	HIGH STREET	BRIDGE	CANTERBURY	KENT	II	171017
	16 AND 16A	HIGH STREET	BRIDGE	CANTERBURY	KENT	II	171014
	32 AND 34	HIGH STREET	BRIDGE	CANTERBURY	KENT	II	171018
BERESFORD LODGE	14	HIGH STREET	BRIDGE	CANTERBURY	KENT	II	171013
	73	HIGH STREET	BRIDGE	CANTERBURY	KENT	II	171042
THE RED LION PUBLIC HOUSE	75	HIGH STREET	BRIDGE	CANTERBURY	KENT	II	171043
LIME COTTAGE	49	HIGH STREET	BRIDGE	CANTERBURY	KENT	II	171036
	10 AND 12	HIGH STREET	BRIDGE	CANTERBURY	KENT	II	171012
RIVER HOUSE		HIGH STREET	BRIDGE	CANTERBURY	KENT	II	171040
SUNNYSIDE	2	HIGH STREET	BRIDGE	CANTERBURY	KENT	II	171010
	43, 45 AND 45A	HIGH STREET	BRIDGE	CANTERBURY	KENT	II	171035
	40 AND 42	HIGH STREET	BRIDGE	CANTERBURY	KENT	II	171020
WALL TO THE CHURCHYARD OF CHURCH OF ST PETER		HIGH STREET	BRIDGE	CANTERBURY	KENT	II	171029
	15 AND 17	HIGH STREET	BRIDGE	CANTERBURY	KENT	II	171031
ALEXANDRA HOUSE		HIGH STREET	BRIDGE	CANTERBURY	KENT	II	171019
CHURCH COTTAGE		HIGH STREET	BRIDGE	CANTERBURY	KENT	II	171027
CHURCH OF ST PETER		HIGH STREET	BRIDGE	CANTERBURY	KENT	II*	171028
BARTTERS	33	HIGH STREET	BRIDGE	CANTERBURY	KENT	II	171032
TY GUYN	63	HIGH STREET	BRIDGE	CANTERBURY	KENT	II	171039
RIVERDALE HOUSE	82	HIGH STREET	BRIDGE	CANTERBURY	KENT	II	171023
ROSEDALE VILLAS	22 AND 24	HIGH STREET	BRIDGE	CANTERBURY	KENT	II	171016
KENT HOUSE	84	HIGH STREET	BRIDGE	CANTERBURY	KENT	II	171024
ANN'S HOUSE	69	HIGH STREET	BRIDGE	CANTERBURY	KENT	II	171041

Wednesday, May 12 2004

### LIST ADDRESSES AND GRADES

Building Name	Number	Street	Parish	District	County	Grade	Unique Id
DOVER LODGE	48	HIGH STREET	BRIDGE	CANTERBURY	KENT	II	171021
	88-96	HIGH STREET	BRIDGE	CANTERBURY	KENT	II	171026
WAYSIDE	18	HIGH STREET	BRIDGE	CANTERBURY	KENT	II	171015
WYCH ELM	13	HIGH STREET	BRIDGE	CANTERBURY	KENT	II	171030
LYNTON HOUSE		HIGH STREET	BRIDGE	CANTERBURY	KENT	II	171044
THE WHITE HORSE INN		HIGH STREET	BRIDGE	CANTERBURY	KENT	II	171037
BRIDGE HILL HOUSE		HIGHAM LANE	BRIDGE	CANTERBURY	KENT	II	171609
LITTLE BRIDGE PLACE		MILL LANE	BRIDGE	CANTERBURY	KENT	II	171046
BRIDGEFORD HOUSE		MILL LANE	BRIDGE	CANTERBURY	KENT	II	171045
GREAT PETT FARMHOUSE		PETT HILL	BRIDGE	CANTERBURY	KENT	II	171049
THE CLOSE		UNION ROAD	BRIDGE	CANTERBURY	KENT	II	171050

# NMR MONUMENT REPORT

**Unique Identifier:** 465305

**NMR Number:** TR 15 SE 166

## Location

Bishopsbourne (Civil Parish)  
Canterbury (District)  
Kent

**OSGB Grid Reference** TR 1891 5332 (centre / point)

## Summary

Ring ditch

## Status

## Other Identifiers

## Notes

Ring ditch. (1)

## Sources

1 CUCAP BXK 76-77 (16-06-76)

## Related Events and Archives

Any event and or archive records linked to this monument are outlined below. For further details please contact the NMR (see covering letter) quoting the Unique Identifier and NMR Number of this monument record and the identifying numbers and titles of items of interest.

## Related Event Records

**1077099** RCHME: Kent Mapping Project      Air Photograph Interpretation      01 Oct 1986 – 01 Oct 1987

## Related Archive

## File Number

**AF1077575**      RCHME: Kent Mapping Project, TR 15 SE

# NMR MONUMENT REPORT

**Unique Identifier:** 465306

**NMR Number:** TR 15 SE 167

## Location

Bishopsbourne (Civil Parish)  
Canterbury (District)  
Kent

**OSGB Grid Reference** TR 1899 5338 (centre / point)

## Summary

Linear feature

## Status

## Other Identifiers

## Notes

Linear mark, better defined in some places than others; probable earlyfield boundary and/or trackway perpendicular to the Roman Road. (1)

## Sources

1 CUCAP BSK 76-77 (16-06-76)

## Related Events and Archives

Any event and or archive records linked to this monument are outlined below. For further details please contact the NMR (see covering letter) quoting the Unique Identifier and NMR Number of this monument record and the identifying numbers and titles of items of interest.

## Related Event Records

**1077099** RCHME: Kent Mapping Project      Air Photograph Interpretation      01 Oct 1986 – 01 Oct 1987

## Related Archive

## File Number

**AF1077575**      RCHME: Kent Mapping Project, TR 15 SE

# NMR MONUMENT REPORT

## HIGHLAND COURT HOSPITAL

Unique Identifier: 546003

NMR Number: TR 15 SE 170

### Location

Roman Road  
Bekesbourne With Patrixbourne (Civil Parish)  
Canterbury (District)  
Kent

OSGB Grid Reference TR 19 53 (locality)

### Summary

C18th country house, now a hospital

### Status

LISTED BUILDING GRADE II\*

### Other Identifiers

NBR Index Number – 88021

### Notes

### Sources

### Related Events and Archives

Any event and or archive records linked to this monument are outlined below. For further details please contact the NMR (see covering letter) quoting the Unique Identifier and NMR Number of this monument record and the identifying numbers and titles of items of interest.

**Related Event Records**      There are no related event records for this monument

### Related Archive

### File Number

**BF088021**      HIGHLAND COURT HOSPITAL, ROMAN ROAD, BEKESBOURNE WITH  
PATRIBOURNE, CANTERBURY

# NMR MONUMENT REPORT

## THE CLOSE

**Unique Identifier:** 1306341

**NMR Number:** TR 15 SE 183

### Location

Union Road  
Bridge (Civil Parish)  
Canterbury (District)  
Kent

**OSGB Grid Reference** TR 1793 5436 (centre / point)

### Summary

Formerly the Workhouse, dated 1835. Tall centre building of two storeys with lower side wings of two storeys which continue round to form a court at the rear. In the courtyard to the rear is a chapel which divided the former male and female ranges. Now a house.

### Status

LISTED BUILDING GRADE II

### Other Identifiers

NBR Index Number – 104104  
Listed Building List Entry Uid – 171050

### Notes

### Sources

- 1 List of Buildings of Special Architectural or Historic Interest  
City of Canterbury, Kent: 12.3.80  
Page(s) 60

### Related Events and Archives

Any event and or archive records linked to this monument are outlined below. For further details please contact the NMR (see covering letter) quoting the Unique Identifier and NMR Number of this monument record and the identifying numbers and titles of items of interest.

**Related Event Records** There are no related event records for this monument

### Related Archive

#### File Number

**BF104104** THE CLOSE, FORMER WORKHOUSE AND CHAPEL, UNION ROAD, BRIDGE

## NMR MONUMENT REPORT

### BRIDGE FARM

Unique Identifier: 520348

NMR Number: TR 15 SE 185

#### Location

Bridge (Civil Parish)  
Canterbury (District)  
Kent

OSGB Grid Reference TR 182 543 (centre / point)

#### Summary

15th century House, altered in the early to mid 17th century and between 1771 and 1835.

#### Status

#### Other Identifiers

NBR Index Number – 39394

#### Notes

#### Sources

#### Related Events and Archives

Any event and or archive records linked to this monument are outlined below. For further details please contact the NMR (see covering letter) quoting the Unique Identifier and NMR Number of this monument record and the identifying numbers and titles of items of interest.

**Related Event Records**      There are no related event records for this monument

#### Related Archive

#### File Number

BF039394      BRIDGE FARM: BUILDINGS FILE

# NMR MONUMENT REPORT

**Unique Identifier:** 520349

**NMR Number:** TR 15 SE 186

## Location

Bridge Farm  
Bridge (Civil Parish)  
Canterbury (District)  
Kent

**OSGB Grid Reference** TR 182 543 (centre / point)

## Summary

Barn built in the 15th century at Bridge Farm.

## Status

### Other Identifiers

NBR Index Number – 39394

## Notes

## Sources

### Related Events and Archives

Any event and or archive records linked to this monument are outlined below. For further details please contact the NMR (see covering letter) quoting the Unique Identifier and NMR Number of this monument record and the identifying numbers and titles of items of interest.

**Related Event Records**      There are no related event records for this monument

### Related Archive

#### File Number

**BF039394**      BRIDGE FARM: BUILDINGS FILE



## NMR MONUMENT REPORT

Unique Identifier: 520350

NMR Number: TR 15 SE 187

### Location

Bridge Farm  
Bridge (Civil Parish)  
Canterbury (District)  
Kent

OSGB Grid Reference TR 182 543 (centre / point)

### Summary

Cow house built in the 15th century at Bridge Farm.

### Status

#### Other Identifiers

NBR Index Number – 39394

### Notes

### Sources

#### Related Events and Archives

Any event and or archive records linked to this monument are outlined below. For further details please contact the NMR (see covering letter) quoting the Unique Identifier and NMR Number of this monument record and the identifying numbers and titles of items of interest.

**Related Event Records**      There are no related event records for this monument

#### Related Archive

##### File Number

BF039394      BRIDGE FARM: BUILDINGS FILE

## NMR MONUMENT REPORT

### RIVER HOUSE

Unique Identifier: 546222

NMR Number: TR 15 SE 188

#### Location

High Street  
Bridge (Civil Parish)  
Canterbury (District)  
Kent

OSGB Grid Reference TR 18 54 (locality)

#### Summary

House built in 1780.

#### Status

LISTED BUILDING GRADE II

#### Other Identifiers

NBR Index Number – 88509

#### Notes

#### Sources

#### Related Events and Archives

Any event and or archive records linked to this monument are outlined below. For further details please contact the NMR (see covering letter) quoting the Unique Identifier and NMR Number of this monument record and the identifying numbers and titles of items of interest.

**Related Event Records**      There are no related event records for this monument

#### Related Archive

#### File Number

BF088509      RIVER HOUSE: BUILDINGS FILE

# NMR MONUMENT REPORT

**Unique Identifier:** 466773

**NMR Number:** TR 25 SW 55

## Location

Bekesbourne With Patrixbourne (Civil Parish)  
Canterbury (District)  
Kent

**OSGB Grid Reference** TR 201 545 (centre / point)

## Summary

Cropmark/trackway

## Status

## Other Identifiers

## Notes

Trackways and linear features north of Shepherd's Close. (1)

## Sources

- 1 Aerial photograph  
AP (NMR TR2053/14; 17 4 78)

## Related Events and Archives

Any event and or archive records linked to this monument are outlined below. For further details please contact the NMR (see covering letter) quoting the Unique Identifier and NMR Number of this monument record and the identifying numbers and titles of items of interest.

## Related Event Records

**1077099** RCHME: Kent Mapping Project      Air Photograph Interpretation      01 Oct 1986 – 01 Oct 1987

## Related Archive

## File Number

**AF1077598**      RCHME: Kent Mapping Project, TR 25 SW

# NMR MONUMENT REPORT

**NORTH DOWNS WAY**

**Unique Identifier: 1042740**

**NMR Number: LINEAR 40**

## Location

Farnham (Civil Parish)

Waverley (District)

Surrey

**OSGB Grid Reference** SU 811 447 to

SU 832 463 (linear)

There are additional addresses for this monument which have not been printed in this report.

## Summary

Prehistoric trackway following the ridge of the North Downs escarpment. For much of its course it is followed by a parallel trackway at the foot of the scarp, traditionally associated with a pilgrim route to Canterbury.

## Status

REGISTER OF PARKS AND GARDENS GRADE II\*

## Other Identifiers

## Notes

## Sources

1 Ordnance Survey Archaeology Division NNIR: Linear 40

## Related Events and Archives

Any event and or archive records linked to this monument are outlined below. For further details please contact the NMR (see covering letter) quoting the Unique Identifier and NMR Number of this monument record and the identifying numbers and titles of items of interest.

**Related Event Records**      There are no related event records for this monument

**Related Archive**              There are no related archives for this monument.

# NMR MONUMENT REPORT

**CHURCH OF ST MARYS**

**Unique Identifier: 464349**

**NMR Number: TR 15 NE 7**

## Location

Bekesbourne With Patrixbourne (Civil Parish)  
Canterbury (District)  
Kent

**OSGB Grid Reference** TR 1896 5514 (centre / point)

## Summary

Church constructed during the late 12th century with 13th century additions. The tower is placed centrally in the south aisle forming a 'porch of honour', a distinctly Norman feature. The east end of the South aisle, the Bifrons Chapel, was rebuilt in the 15th century. The north aisle was added in 1824. The chancel was drastically restored in 1849 by Mr Marshall of Canterbury; the nave, tower and south aisle in 1857 by Sir Giles Gilbert Scott. An alien priory cell of Austin canons was founded here circa 1200 when the church and manor was granted to the Priory of Beaulieu, Normandy. In 1258, it was granted to Merton Priory. The estate was sold to Merton, and the priory dissolved, in 1409. There is strong evidence that Patrixbourne was a minster created in a second wave of minster creation in Kent from the 8th to mid-10th centuries.

## Status

LISTED BUILDING GRADE I

## Other Identifiers

NBR Index Number – 53033

## Notes

(TR 18965514) Church (TU) (1)

The Church of St Mary, Patrixbourne, is late 12th/13th c. added to and restored later. An Alien Priory cell of Austin canons was founded here c. 1200 and dissolved in 1409. (2,3)

In normal use. No further information concerning the priory cell.  
(4)

Chancel, nave with aisles and tower in the centre of the south aisle, its ground floor forming a porch, with a broached shingled spire above it. Knapped flint. Rare and good east wheel window with cylindrical spokes. The chancel, the nave, the tower and the south aisle to the west of the tower are late C12 (the spire C13) and contain an especially fine Norman south doorway and a good Norman priests' doorway. But they were rather drastically restored at the expense of the first Marchioness Conyngham, the chancel in 1849 (architect Mr Marshall of Canterbury) the nave, tower and aisle in 1857 (architect Sir Giles Gilbert Scott). The east end of the south aisle (the Bifrons Chapel) was rebuilt in the C15. The north aisle was added in 1824. Some of the windows have C16 and C17 Swiss glass given to the church by Lady Conyngham in 1837. Body stones in the churchyard. (5)

Additional bibliography. (6 – 15)

## Sources

# NMR MONUMENT REPORT

- 1 Ordnance Survey Map (Scale / Date)  
OS 6" 1962
- 2 List of Buildings of Special Architectural or Historic Interest  
MHLG (1953/11/A Dec 1960) 50
- 3 Medieval religious houses in England and Wales **Date 1971**  
by David Knowles and R Neville Hadcock  
1953 edition  
Page(s) 161
- 4 Field Investigators Comments  
F1 ASP 02.02.65
- 5 List of Buildings of Special Architectural or Historic Interest  
DOE(HHR) Dist of City of Canterbury, Kent. March 1980 168
- 6 Medieval religious houses in England and Wales **Date 1971**  
by David Knowles and R Neville Hadcock  
Page(s) 181-2
- 7 Archaeologia Cantiana : being contributions to the history and archaeology of Kent  
Kent Archaeological Society  
W A Scott Robertson  
Vol 14, 1882 Page(s) 169-84
- 8 Archaeologia Cantiana : being contributions to the history and archaeology of Kent  
Kent Archaeological Society  
G M Livett  
Vol 28, 1909 Page(s) 305-10
- 9 Journal of the British Archaeological Association  
F Henry, D'ES-L, G Zarnecki  
Vol 20-1, 1958 Page(s) 32
- 10 The archaeological journal  
Royal Archaeological Institute  
S E Rigold  
Vol 126, 1969 Page(s) 214-5
- 11 The archaeological journal  
Royal Archaeological Institute  
G M Livett  
Vol 86, 1929 Page(s) 316-7
- 12 North east and east Kent **Date 1983**  
by John Newman  
in The buildings of England Page(s) 414-5
- 13 The Victoria history of the county of Kent, volume two **Date 1926**  
edited by William Page  
R C Fowler  
in The Victoria history of the counties of England Page(s) 239
- 14 Country Life

# NMR MONUMENT REPORT

P M Johnston  
Vol 48, 1920 Page(s) 448

15 Tanner's 'Notitia Monastica' Kent XI 1787 2061 (Naismith)

16 Journal of the British Archaeological Association  
Vol 20, 1914 Page(s) 170-1

17 Continuity and colonization : the evolution of Kentish settlement  
by Alan Everitt  
Page(s) 196-205

**Date** 1986

## **Related Events and Archives**

Any event and or archive records linked to this monument are outlined below. For further details please contact the NMR (see covering letter) quoting the Unique Identifier and NMR Number of this monument record and the identifying numbers and titles of items of interest.

**Related Event Records**      There are no related event records for this monument

## **Related Archive**

### **File Number**

**BF053033**                      ST MARYS CHURCH: BUILDINGS FILE

# NMR MONUMENT REPORT

Unique Identifier: 464407

NMR Number: TR 15 NE 65

## Location

Bridge (Civil Parish)  
Canterbury (District)  
Kent

OSGB Grid Reference TR 176 551 (centre / point)

## Summary

Post Medieval mile post situated north of Bridge.

## Status

## Other Identifiers

## Notes

[TR 17625507] MS [NAT]. (1)

TR 176551 Mile Post north of Bridge. (2)

## Sources

- 1 OS 1:2500 1970
- 2 Industrial Archaeology of South East England, 1978 23 (A J Haselfoot)

## Related Events and Archives

Any event and or archive records linked to this monument are outlined below. For further details please contact the NMR (see covering letter) quoting the Unique Identifier and NMR Number of this monument record and the identifying numbers and titles of items of interest.

**Related Event Records** There are no related event records for this monument

**Related Archive** There are no related archives for this monument.



# NMR MONUMENT REPORT

**Unique Identifier:** 1236088

**NMR Number:** TR 15 NE 413

## Location

Bekesbourne With Patrixbourne (Civil Parish)  
Canterbury (District)  
Kent

**OSGB Grid Reference** TR 188 552 (centre / point)

## Summary

In 1866, skeletons and iron fragments were discovered on the brow of the lill above Patrixbourne Church.

## Status

## Other Identifiers

## Notes

## Sources

1 A gazetteer of early Anglo-Saxon burial sites  
by Audrey Meaney  
Page(s) 131

**Date** 1964

## Related Events and Archives

Any event and or archive records linked to this monument are outlined below. For further details please contact the NMR (see covering letter) quoting the Unique Identifier and NMR Number of this monument record and the identifying numbers and titles of items of interest.

**Related Event Records** There are no related event records for this monument

**Related Archive** There are no related archives for this monument.

# NMR MONUMENT REPORT

Unique Identifier: 1385959

NMR Number: TR 15 NE 431

## Location

Bekesbourne With Patrixbourne (Civil Parish)  
Canterbury (District)  
Kent

OSGB Grid Reference TR 188 551 (centre / point)

## Summary

Possible garden features associated with Bifrons House are visible as cropmarks on air photographs. A circular feature may be a ring ditch of Bronze Age date, though it may equally represent a garden feature.

## Status

## Other Identifiers

## Notes

A number of cropmark features are visible in the vicinity of the former site of Bifrons House on air photographs taken July 16th 2001. They include a series of rectilinear enclosures sharing the same broad alignment as the house, the largest being up to 90 metres across. A circular feature at TR 18755505, circa 20 metres in diameter resembles a Bronze Age ring ditch. However, it is centrally located along the southern (external) side of the largest rectilinear enclosure, and a tree-lined avenue to the north of the house also appears to be aligned on it. What appears to be a tree enclosure ring is visible in this approximate location on the 1877 Ordnance Survey 25 inch map. A painting of c1705 to 1710, attributed to Jan Siberechts, shows the formal garden, the arrangement of walled enclosures agreeing well with the cropmarks, although nothing appears at the approximate location of the ring ditch/tree enclosure. (1-3)

## Sources

- 1 Oblique aerial photograph reference number  
NMR TR 1854/13 21305/05 16-JUL-2001
- 2 Archaeologia Cantiana : being contributions to the history and archaeology of Kent  
Kent Archaeological Society  
Thomas, BM. A History of Bifrons Mansion House.  
Vol 110, 1992 Page(s) 313-329
- 3 Canterbury's archaeology 1988-9 Date 1990  
by Paul Bennett  
Allen, T and R Cross. Bifrons [excavations]  
Page(s) 25-28

## Related Events and Archives

Any event and or archive records linked to this monument are outlined below. For further details please contact the NMR (see covering letter) quoting the Unique Identifier and NMR Number of this monument record and the identifying numbers and titles of items of interest.

## Related Event Records

1365313 EH Aerial Reconnaissance (South): Aerial Reconnaissance 01 Apr 2001 - 31 Mar 2002  
2001-2

## Related Archive

There are no related archives for this monument.

# NMR MONUMENT REPORT

Unique Identifier: 465130

NMR Number: TR 15 SE 1

## Location

Bishopsbourne (Civil Parish)  
Canterbury (District)  
Kent

OSGB Grid Reference TR 1836 5320 (centre / point)

## Summary

A Roman mixed cemetery of inhumations and cremations was found in Bourne Park. Coins, nails and pottery were also recovered.

## Status

## Other Identifiers

## Notes

[TR 18365321] In 1846, during excavations for a lake in Bourne Park, Bishopsbourne, Samian pottery and other articles were found at a depth of 10 to 13 ft. A short distance away, Roman interments, including a large urn containing ashes, were found at the same depth; nearby were three skeletons with large nails near the shoulders, hands and feet (one driven through a shoulder). A few Roman coins, including one of Carausius, were found. (1)

No further information. (2)

## Sources

- |   |   |           |
|---|---|-----------|
| 1 | The Victoria history of the county of Kent, volume three<br>edited by William Page<br>(RF Jessup MV Taylor and CFC Hawkes)<br>in The Victoria history of the counties of England Vol 1932 Page(s) 147 | Date 1932 |
| 2 | Field Investigators Comments<br>F1 CFW 20.01.65   |           |

## Related Events and Archives

Any event and or archive records linked to this monument are outlined below. For further details please contact the NMR (see covering letter) quoting the Unique Identifier and NMR Number of this monument record and the identifying numbers and titles of items of interest.

## Related Event Records

465131 Field observation on TR 15 SE 1 Field Observation 20 Jan 1965 – 20 Jan 1965

## Related Archive

There are no related archives for this monument.

## NMR MONUMENT REPORT

Unique Identifier: 465133

NMR Number: TR 15 SE 2

### Location

Hanging Hill

Bishopsbourne (Civil Parish)

Canterbury (District)

Kent

OSGB Grid Reference TR 1868 5368 (centre / point)

There are additional addresses for this monument which have not been printed in this report.

### Summary

Barrow cemetery on Hanging Hill documented as containing about 100 barrows. Excavations in 1771 found at least 3 of these were Saxon in date. Field investigations in 1965 found only 11 barrows surviving as earthworks and these

## NMR MONUMENT REPORT

- 6 Field Investigators Comments  
F1 FGA 26–JAN–1965
- 7 Journal of the British Archaeological Association  
1856  
Vol 12 Page(s) 103
- 8 The archaeological journal  
Royal Archaeological Institute  
1844  
Vol 1 Page(s) 253–56

### Related Events and Archives

Any event and or archive records linked to this monument are outlined below. For further details please contact the NMR (see covering letter) quoting the Unique Identifier and NMR Number of this monument record and the identifying numbers and titles of items of interest.

### Related Event Records

465134	Field observation on TR 15 SE 2	Field Observation	26 Jan 1965 – 26 Jan 1965
639413	HANGING HILL,BOURNE PLACE	Excavation	01 Jan 1840 – 31 Dec 1849

**Related Archive**                      There are no related archives for this monument.

# NMR MONUMENT REPORT

Unique Identifier: 465136

NMR Number: TR 15 SE 3

## Location

Bishopsbourne (Civil Parish)  
Canterbury (District)  
Kent

OSGB Grid Reference TR 1924 5320 (centre / point)

## Summary

Possible Saxon round barrow. Field investigations in 1965 found it surviving as an earthwork, 17.5 metres in diameter and 0.5 metres in height.

## Status

## Other Identifiers

## Notes

[TR 19245320] Tumulus [NR]. (1)

This probable barrow, 17.5m in diameter and 0.5m in height, is situated on a hill slope well below the crest, suggesting a Saxon rather than a Bronze Age origin. It is not listed by Ashbee and Dunning. Published 1/2500 Survey correct. (2)

## Sources

- 1 Ordnance Survey Map (Scale / Date)  
OS 6" 1961
- 2a Archaeologia Cantiana : being contributions to the history and archaeology of Kent  
Kent Archaeological Society  
(P Ashbee, GC Dunning)  
Vol 74, 1960
- 2 Field Investigators Comments  
F1 FGA 20.01.65

## Related Events and Archives

Any event and or archive records linked to this monument are outlined below. For further details please contact the NMR (see covering letter) quoting the Unique Identifier and NMR Number of this monument record and the identifying numbers and titles of items of interest.

## Related Event Records

465137	Field observation on TR 15 SE 3	Field Observation	20 Jan 1965 – 20 Jan 1965
639420	BRIDGE BYPASS, (A2), SITE 9	Excavation	01 Jan 1974 – 31 Dec 1974

## Related Archive

There are no related archives for this monument.

# NMR MONUMENT REPORT

Unique Identifier: 465139

NMR Number: TR 15 SE 4

## Location

Bridge (Civil Parish)  
Canterbury (District)  
Kent

OSGB Grid Reference TR 1853 5377 (centre / point)

## Summary

Old chalk pit

## Status

## Other Identifiers

## Notes

[TR 18535377] Lynchet [NR] (1)

A rampart and ditch in Bourne Park, not far from the road leading up Bridge Hill, is called "Old England's Hole". (2)

"Old England's Hole" is an old overgrown chalk pit with the hollow-way of the Canterbury – Dover Roman Road (RR 10) beside it. (3)

## Sources

- 1 Ordnance Survey Map (Scale / Date)  
OS 6" 1937–47
- 2 Caesar in Kent 1886 167–9 (FT Vine)
- 3 Field Investigators Comments  
F1 FGA 26.01.65

## Related Events and Archives

Any event and or archive records linked to this monument are outlined below. For further details please contact the NMR (see covering letter) quoting the Unique Identifier and NMR Number of this monument record and the identifying numbers and titles of items of interest.

## Related Event Records

465140 Field observation on TR 15 SE 4 Field Observation 26 Jan 1965 – 26 Jan 1965

## Related Archive

There are no related archives for this monument.

# NMR MONUMENT REPORT

Unique Identifier: 465142

NMR Number: TR 15 SE 5

## Location

Bishopsbourne (Civil Parish)  
Canterbury (District)  
Kent

OSGB Grid Reference TR 1922 5296 to  
TR 1928 5290 (area)

## Summary

Sites of two possible Roman barrows, one of which is visible on aerial photographs. Three other possible barrow circles, an enclosure and two smaller ploughed out barrow circle could be seen in the fields between Bourne Parke and Charlton Park. Nothing now visible on the ground.

## Status

## Other Identifiers

## Notes

Two ploughed out barrows at 'A' [TR 19225296] and 'B' [TR 19285290] are probably Roman. There is, also, a fairly large barrow circle, possibly Roman, 400 yards S.E. of the six-sided enclosure in Bourne Park [see OS 6" 1898], immediately north of a hammer-shaped tree enclosure and 50 yards from the Roman road ['C' (Area TR 190531) – see TR 15 SE 6.]

"Three other possible Roman barrow circles, together with an associated rectangular enclosure and two smaller ploughed out barrow circles could be seen in the fields between Bourne Parke and Charlton Park, east of the road to Bishopsbourne village and a short distance south of the Roman road on which the large barrows seem to be aligned". (1)(2)

Bourne Park is largely under plough and the fields to the south are pasture. There is nothing to be seen on the ground in these areas, but an apparent barrow ('B') is visible on air photo 106G/UK/1131/3119. (3)

## Sources

- 1 Annotated Record Map  
Corr 6" (RF Jessup July 1943)
- 2 Archaeologia Cantiana : being contributions to the history and archaeology of Kent  
Kent Archaeological Society  
(Jessup)  
Vol 56 – 1943 Page(s) 69
- 3 Field Investigators Comments  
F1 FGA 19.01.65

## Related Events and Archives

Any event and or archive records linked to this monument are outlined below. For further details please contact the NMR (see covering letter) quoting the Unique Identifier and NMR Number of this monument record and the



## NMR MONUMENT REPORT

identifying numbers and titles of items of interest.

### **Related Event Records**

**465143** Field observation on TR 15 SE 5      Field Observation      19 Jan 1965 – 19 Jan 1965

**Related Archive**      There are no related archives for this monument.

# NMR MONUMENT REPORT

Unique Identifier: 465145

NMR Number: TR 15 SE 6

## Location

Bourne Park  
Bishopsbourne (Civil Parish)  
Canterbury (District)  
Kent

OSGB Grid Reference TR 191 530 (centre / point)

## Summary

A Roman or Anglo Saxon barrow cemetery located in Bourne Park. Excavations in 1771 located inhumations, several in coffins with grave goods including knives, pottery and a pin. The area was excavated again 1844 and 5 further inhumations were discovered, one probably a 7th century inhumation. Field investigations in 1965 found the area under plough and there was no trace of the barrows.

## Status

## Other Identifiers

## Notes

TR 191 530: Nine barrows, standing by the side of a Roman road, were excavated by Fausett (a) in 1771. He found ten chalk-cut graves, heads to west. They were very sparsely furnished but finds included three coffins (one said to have been burnt), two knives, three pots and a pin. [Jessup notes a large barrow circle in the area TR 190 531: he thought it possibly Roman. See TR 15 SE 5]. (1)

Anglo Saxon barrow cemetery in Bourne Park. Excavations in 1771 located inhumations, several in coffins, and grave goods including knives, pottery and a pin. Conyngham, Wright and others excavated again in the area in June 1844, and again in September. Five further inhumations were discovered, one probably a 7th century inhumation.

Bourne Park is now under plough and there is no trace of these barrows. (2)

## Sources

- 1a Invent Sepulchrale 1856 (B Fausett Jnr)  
Page(s) 95-100
- 1 A gazetteer of early Anglo-Saxon burial sites  
by Audrey Meaney  
Page(s) 110  
Date 1964
- 2 Field Investigators Comments  
F1 FGA 19-JAN-1965
- 3 The use of grave-goods in conversion-period England, c.600-c.850  
Helen Geake  
in BAR British series Vol 261 Page(s) 160-1  
Date 1997

## Related Events and Archives

Any event and or archive records linked to this monument are outlined below. For further details please contact the NMR (see covering letter) quoting the Unique Identifier and NMR Number of this monument record and the

## NMR MONUMENT REPORT

identifying numbers and titles of items of interest.

### Related Event Records

465146	Field observation on TR 15 SE 6	Field Observation	19 Jan 1965 – 19 Jan 1965
639416	BOURNE PARK	Excavation	01 Jan 1771 – 31 Dec 1771
639417	BOURNE PARK	Excavation	01 Jan 1844 – 31 Dec 1844
639418	BOURNE PARK	Excavation	01 Jan 1844 – 31 Dec 1844
639419	BOURNE PARK	Excavation	01 Jan 1844 – 31 Dec 1844

### Related Archive

There are no related archives for this monument.

# NMR MONUMENT REPORT

Unique Identifier: 465148

NMR Number: TR 15 SE 7

## Location

Bridge (Civil Parish)  
Canterbury (District)  
Kent

OSGB Grid Reference TR 1853 5396 (centre / point)

## Summary

Romano-British urns, skeletons and weapons were found circa 1833 half way up Bridge Hill during road alterations. Three further burials with 4th century pottery were found under the pavement on the north side of the road in 1956. Some of the finds are in Liverpool Museum.

## Status

## Other Identifiers

## Notes

[TR 18595388] R.B. urns and other vessels, (some in Liverpool Museum) with skeletons and fragments of weapons, were found c.1833 about half-way up Bridge Hill during alterations to the Canterbury - Dover road. Three more burials under the pavement on the north side of the road were found with 4th c. pottery in 1956. (1-3)

The 1956 burials were found when a G.P.O. cable was laid at the S junction of Beech Hill and Bridge Hill at TR 18535396: the pottery which included two 4th c. jugs, has been retained by Mr. Jenkins. (4)

## Sources

- 1 The archaeological journal  
Royal Archaeological Institute  
Vol 1 - 1845 Page(s) 279
- 2 The Victoria history of the county of Kent, volume three  
edited by William Page  
(RF Jessup and MV Taylor)  
in The Victoria history of the counties of England Vol 1932 Page(s) 148  
Date 1932
- 3 Archaeologia Cantiana : being contributions to the history and archaeology of Kent  
Kent Archaeological Society  
(F Jenkins)  
Vol 70 - 1956 Page(s) 248
- 4a Oral information, correspondence (not archived) or staff comments  
Mr F Jenkins Hon Corr
- 4 Field Investigators Comments  
F1 FGA 22.01.65

## Related Events and Archives

## NMR MONUMENT REPORT

Any event and or archive records linked to this monument are outlined below. For further details please contact the NMR (see covering letter) quoting the Unique Identifier and NMR Number of this monument record and the identifying numbers and titles of items of interest.

### **Related Event Records**

**465149** Field observation on TR 15 SE 7      Field Observation      22 Jan 1965 – 22 Jan 1965

### **Related Archive**

There are no related archives for this monument.

# NMR MONUMENT REPORT

Unique Identifier: 465154

NMR Number: TR 15 SE 9

## Location

Bifrons Park

Bekesbourne With Patricxbourne (Civil Parish)

Canterbury (District)

Kent

OSGB Grid Reference TR 1902 5456 (centre / point)

## Summary

6th century Saxon inhumation cemetery discovered in 1866 while digging a new plantation at Patricksbourne Hill in Bifrons Park. Excavations in 1867 located about 120 inhumations. The finds are in Maidstone Museum.

## Status

## Other Identifiers

## Notes

[TR 1902 5456] Saxon Burial Ground [NR] (1)

A Saxon cemetery was discovered in 1866 while digging a new plantation at Patricksbourne Hill, in Bifrons Park, on the south-east side and overlooking the valley of the Lesser Stour. It was excavated in 1867 by Faussett who found about 120 graves of Pagan date with a few suggesting Christian origin. The finds are in Maidstone Museum. (2-4)

No further information. (5)

## Sources

- 1 Ordnance Survey Map (Scale / Date)  
OS 6" 1961
- 2 Archaeologia Cantiana : being contributions to the history and archaeology of Kent  
Kent Archaeological Society  
T G Godfrey-Faussett  
Vol 10, 1876 Page(s) 298-315
- 3 Archaeologia Cantiana : being contributions to the history and archaeology of Kent  
Kent Archaeological Society  
Vol 6, 1866 Page(s) 329-31
- 4 The Victoria history of the county of Kent, volume one  
edited by William Page  
in The Victoria history of the counties of England Page(s) 342-43  
Date 1908
- 5 Field Investigators Comments  
F1 FGA 22.01.65
- 6 A gazetteer of early Anglo-Saxon burial sites  
by Audrey Meaney  
Page(s) 109-10  
Date 1964

## NMR MONUMENT REPORT

### Related Events and Archives

Any event and or archive records linked to this monument are outlined below. For further details please contact the NMR (see covering letter) quoting the Unique Identifier and NMR Number of this monument record and the identifying numbers and titles of items of interest.

### Related Event Records

465155	Field observation on TR 15 SE 9	Field Observation	22 Jan 1965 – 22 Jan 1965
639415	BIFRONS PARK	Excavation	01 Jan 1867 – 31 Dec 1867

### Related Archive

There are no related archives for this monument.

# NMR MONUMENT REPORT

## ST PETERS CHURCH

Unique Identifier: 465160

NMR Number: TR 15 SE 11

### Location

Bridge (Civil Parish)  
Canterbury (District)  
Kent

OSGB Grid Reference TR 1834 5411 (centre / point)

### Summary

Medieval church with later alterations

### Status

LISTED BUILDING GRADE II\*

### Other Identifiers

### Notes

[TR 18345411] St. Peter's Church (NAT) (1)

The Church of St. Peter Bridge, was almost wholly rebuilt in 1859–60 but contains some Norman work. (2)

In normal use. (3)

Church of St Peter, High Street. Grade II\*. Chancel, nave with aisles, tower at west end of the south aisle with broached shingled spire. Stone. Originally a chapel of ease to Patricbourne, but heavily rebuilt by Scott 1859–61. Norman doorway reset in the north transept, and one to the west wall of the nave with waterlead capitals. Arcades contain some remains of C12 and C13 work. (For full description see list). (4)

Additional bibliography. (5)

### Sources

- 1 Ordnance Survey Map (Scale / Date)  
OS 6" 1961
- 2 List of Buildings of Special Architectural or Historic Interest  
MHLG (1953/11/A, Dec 1960) 17
- 3 Field Investigators Comments  
F1 FGA 21–JAN–65
- 4 List of Buildings of Special Architectural or Historic Interest  
DOE(HHR) Dist of Canterbury Kent Mar 1980 53
- 5 Newman J, 1983, The Buildings of England North–East and East Kent, 159–160

### Related Events and Archives

Any event and or archive records linked to this monument are outlined below. For further details please contact the NMR (see covering letter) quoting the Unique Identifier and NMR Number of this monument record and the identifying numbers and titles of items of interest.



## NMR MONUMENT REPORT

### Related Event Records

465161 Field observation on TR 15 SE 11 Field Observation 21 Jan 1965 – 21 Jan 1965

### Related Archive

There are no related archives for this monument.

## NMR MONUMENT REPORT

CHURCH OF ST MARY

Unique Identifier: 465163

NMR Number: TR 15 SE 12

### Location

Bishopsbourne (Civil Parish)  
Canterbury (District)  
Kent

OSGB Grid Reference TR 1877 5261 (centre / point)

### Summary

Church comprising 13th century chancel, nave and aisles. The north and south chapels and the tower were constructed during the 15th century. There is strong evidence to suggest that Bishopbourne was a minster in a secondary wave of minster creation in the 8th to mid 10th centuries.

### Status

LISTED BUILDING GRADE I

### Other Identifiers

NBR Index Number – 52969

### Notes

(TR 18775261) Church (NAT) (1)

The Church of St. Mary Bishopsbourne, is 13th to 15th century. (2)

# NMR MONUMENT REPORT

6 Continuity and colonization : the evolution of Kentish settlement **Date**  
by Alan Everitt  
Page(s) 196–205

## **Related Events and Archives**

Any event and or archive records linked to this monument are outlined below. For further details please contact the NMR (see covering letter) quoting the Unique Identifier and NMR Number of this monument record and the identifying numbers and titles of items of interest.

## **Related Event Records**

**465164** Field observation on TR 15 SE 12    Field Observation    19 Jan 1965 – 19 Jan 1965

## **Related Archive**

### **File Number**

**BF052969**                    ST MARYS CHURCH: BUILDINGS FILE

# NMR MONUMENT REPORT

Unique Identifier: 465178

NMR Number: TR 15 SE 17

## Location

Bekesbourne With Patrixbourne (Civil Parish)  
Canterbury (District)  
Kent

OSGB Grid Reference TR 1887 5388 (centre / point)

There are additional addresses for this monument which have not been printed in this report.

## Summary

Two EIA rubbish pits

## Status

## Other Identifiers

## Notes

TR 18938. An Early Iron Age site was found in May 1961 on Bridge Hill above the 200 ft. contour near the summit of the hill where it slopes to the north-west. The area was being developed as a housing estate and the site lay in the path of a road which was being prepared.

Two rubbish pits which were excavated yielded pre-Roman pottery, including a Swarling type pedestal base and a handle from a Mediterranean type imported in Belgic times, a pre-Roman bronze fibula and other bronze fragments, a broken speculum coin, Allen Class I, and domestic animal bones. (1)

The area has been completely developed, but the excavator, Dr. Mary Watson, who retains the finds, indicated the approximate find spot at TR 18875388. (2)

## Sources

- 1 Arch Cant 78 1963 185-8 (illust) (MB Watson)
- 2 Field Investigators Comments  
F1 FGA 26.01.65

## Related Events and Archives

Any event and or archive records linked to this monument are outlined below. For further details please contact the NMR (see covering letter) quoting the Unique Identifier and NMR Number of this monument record and the identifying numbers and titles of items of interest.

## Related Event Records

465179	Field observation on TR 15 SE 17	Field Observation	26 Jan 1965 – 26 Jan 1965
639414	BRIDGE HILL	Excavation	01 Jan 1963 – 31 Dec 1963

## Related Archive

There are no related archives for this monument.

# NMR MONUMENT REPORT

Unique Identifier: 465181

NMR Number: TR 15 SE 18

## Location

Bishopsbourne (Civil Parish)  
Canterbury (District)  
Kent

OSGB Grid Reference TR 1966 5250 (centre / point)

## Summary

IA bronze fibula

## Status

## Other Identifiers

## Notes

TR 198525. Iron Age bronze fibula, with simple bilateral spring and grooves near the edges of the bow, found. The foot and pin are missing. (1)

Found by Mrs. J. Roberts and Dr. M. Watson in 1962 on surface of a field at approximately TR 19665250: it remains in Mrs. Roberts possession. (2)

## Sources

- 1 Arch Cant 78 1963 188 (illustration) (MB Watson)
- 2a Oral information, correspondence (not archived) or staff comments  
Oral Dr M Watson 10 New Dover Rd Canterbury
- 2 Field Investigators Comments  
F1 FGA 26.01.65

## Related Events and Archives

Any event and or archive records linked to this monument are outlined below. For further details please contact the NMR (see covering letter) quoting the Unique Identifier and NMR Number of this monument record and the identifying numbers and titles of items of interest.

## Related Event Records

**465182** Field observation on TR 15 SE 18      Field Observation      26 Jan 1965 – 26 Jan 1965

## Related Archive

There are no related archives for this monument.

# NMR MONUMENT REPORT

Unique Identifier: 465187

NMR Number: TR 15 SE 20

## Location

Bekesbourne With Patrixbourne (Civil Parish)  
Canterbury (District)  
Kent

OSGB Grid Reference TR 1966 5321 (centre / point)

## Summary

IA 'A' sherds and pit or ditch

## Status

## Other Identifiers

## Notes

In 1964 trenching for a gas main at TR 19665321 revealed a pit or ditch and some I.A. 'A' Sherds. Noted by Mr. F. Jenkins and Dr. Mary Watson, the latter retaining the pottery.  
The area is now under pasture and there is nothing to be seen. (1)

## Sources

- 1a Oral information, correspondence (not archived) or staff comments  
Oral F Jenkins Hon Corr
- 1 Field Investigators Comments  
F1 FGA 26.01.65

## Related Events and Archives

Any event and or archive records linked to this monument are outlined below. For further details please contact the NMR (see covering letter) quoting the Unique Identifier and NMR Number of this monument record and the identifying numbers and titles of items of interest.

## Related Event Records

465188 Field observation on TR 15 SE 20 Field Observation 26 Jan 1965 – 26 Jan 1965

## Related Archive

There are no related archives for this monument.

# NMR MONUMENT REPORT

Unique Identifier: 465193

NMR Number: TR 15 SE 22

## Location

Bridge (Civil Parish)  
Canterbury (District)  
Kent

OSGB Grid Reference TR 180 542 (centre / point)

## Summary

A possible Roman or Medieval circular well was found during the construction of the Elham Valley Branch Railway at Bridge.

## Status

## Other Identifiers

## Notes

A circular well of flints, possibly Roman, was found in making the Elham Valley Branch Railway at Bridge.  
[A flint-stained well at Ocholt (TQ 509718) was regarded as almost certainly Md. and contemporary with the settlement there]. (1)

## Sources

1a Reliquary 1888 ii 27

1 The Victoria history of the county of Kent, volume three  
edited by William Page  
(R F Jessup, M V Taylor)  
in The Victoria history of the counties of England Page(s) 148

Date 1932

## Related Events and Archives

Any event and or archive records linked to this monument are outlined below. For further details please contact the NMR (see covering letter) quoting the Unique Identifier and NMR Number of this monument record and the identifying numbers and titles of items of interest.

**Related Event Records** There are no related event records for this monument

**Related Archive** There are no related archives for this monument.

# NMR MONUMENT REPORT

Unique Identifier: 465194

NMR Number: TR 15 SE 23

## Location

Bifrons Park  
Bekesbourne With Patrixbourne (Civil Parish)  
Canterbury (District)  
Kent

OSGB Grid Reference TR 184 548 (centre / point)

## Summary

Possible 10th century silver ring, with cluster of globes in form of a cross, was found in Bifrons Park in 1847.

## Status

## Other Identifiers

## Notes

Silver ring with cluster of globes in form of a cross found at Bifrons Park in 1847.

Exhibited at the Soc. by Akerman in Feb. 11th 1847.

cf. one found at Sibertswold in 1772. Perhaps 10th cent.

Given to the Marques of Conyngham. (1)

## Sources

1a C F Douglas, Nenia Britannica pl. xxii, 4

1 C W Phillips, Dark Age Index

## Related Events and Archives

Any event and or archive records linked to this monument are outlined below. For further details please contact the NMR (see covering letter) quoting the Unique Identifier and NMR Number of this monument record and the identifying numbers and titles of items of interest.

**Related Event Records** There are no related event records for this monument

**Related Archive** There are no related archives for this monument.



# NMR MONUMENT REPORT

Unique Identifier: 465195

NMR Number: TR 15 SE 24

## Location

Bridge (Civil Parish)  
Canterbury (District)  
Kent

OSGB Grid Reference TR 1815 5381 (area)

## Summary

Square enclosure (possible maze)

## Status

## Other Identifiers

## Notes

TR 18155381 Square enclosure with entrance at the south west.  
Radiating circular features (possible maze). (1)

## Sources

- 1 Aerial photograph  
AP (106G/UK1131/3117-8 17 01 46)

## Related Events and Archives

Any event and or archive records linked to this monument are outlined below. For further details please contact the NMR (see covering letter) quoting the Unique Identifier and NMR Number of this monument record and the identifying numbers and titles of items of interest.

**Related Event Records**        There are no related event records for this monument

**Related Archive**                There are no related archives for this monument.

# NMR MONUMENT REPORT

Unique Identifier: 465199

NMR Number: TR 15 SE 26

## Location

Bishopsbourne (Civil Parish)  
Canterbury (District)  
Kent

OSGB Grid Reference TR 195 527 (centre / point)

## Summary

A small Roman cemetery dating from the late 3rd or 4th century to the 5th century alongside Watling Street excavated in 1973. Four cremations and thirteen inhumations were found all orientated northwest to southeast. Grave goods consisted mainly of pottery vessels.

## Status

## Other Identifiers

## Notes

TR 195 527: A small Roman cemetery dating from the late 3rd or 4th century onwards was excavated in 1973 alongside Watling Street (RR 1a). Four cremations and thirteen inhumations were examined, the latter all oriented roughly north west – south east. Grave goods consisted mainly of pottery vessels. Use of the cemetery was thought to have extended well into the 5th century. (1)

Additional bibliography. (2)

## Sources

- 1 Archaeological excavations  
Department of the Environment  
1973  
Page(s) 47
- 2 Medieval archaeology : journal of the Society for Medieval Archaeology  
LE Webster and J Cherry, 1974  
Vol 18 Page(s) 179

## Related Events and Archives

Any event and or archive records linked to this monument are outlined below. For further details please contact the NMR (see covering letter) quoting the Unique Identifier and NMR Number of this monument record and the identifying numbers and titles of items of interest.

## Related Event Records

639422 WATLING STREET (BARHAM Excavation 01 Jan 1973 – 31 Dec 1974  
DOWNS), SITE 9

## Related Archive

There are no related archives for this monument.

# NMR MONUMENT REPORT

## BRIDGE PLACE

Unique Identifier: 465200

NMR Number: TR 15 SE 27

### Location

Bridge (Civil Parish)  
Canterbury (District)  
Kent

OSGB Grid Reference TR 1811 5391 (centre / point)

### Summary

17th century building

### Status

LISTED BUILDING GRADE II\*

### Other Identifiers

### Notes

(TR 18115391) Bridge Place (NAT) (1)

Bridge Place, Bourne Park Road, Grade I. L-shaped building which is all that remains of a large mansion built by Sir Arnold Braems in the late C17, the remainder having been demolished by John Taylor of Bifrons, Patrixbourne, between 1704 and 1729. Red brick.  
(for full description see list). (2)

Additional bibliography. (3)

### Sources

- 1 OS 1:10000 1975
- 2 List of Buildings of Special Architectural or Historic Interest  
DOE(HHR) Dist of City of Canterbury Kent Mar 1980 46
- 3 Newman J, 1983, The Buildings of England North-East and East Kent, 160-161

### Related Events and Archives

Any event and or archive records linked to this monument are outlined below. For further details please contact the NMR (see covering letter) quoting the Unique Identifier and NMR Number of this monument record and the identifying numbers and titles of items of interest.

**Related Event Records**      There are no related event records for this monument

**Related Archive**              There are no related archives for this monument.

## NMR MONUMENT REPORT

### Related Archive

There are no related archives for this monument.

# NMR MONUMENT REPORT

**HIGHLAND COURT HOSPITAL**

**Unique Identifier: 465202**

**NMR Number: TR 15 SE 29**

## Location

Bekesbourne With Patrixbourne (Civil Parish)  
Canterbury (District)  
Kent

**OSGB Grid Reference** TR 1934 5376 (centre / point)

There are additional addresses for this monument which have not been printed in this report.

## Summary

18th century with L-shape building around it

## Status

LISTED BUILDING GRADE II\*

## Other Identifiers

## Notes

(TR 19345376) Hospital (NAT) (1)

Highland Court Hospital, Roman Road, Patrixbourne. Grade II\*. Originally called Higham Court. C18 core with L-shaped building around it in Edwardian Palladian style. Main front of 2 storeys in ashlar with slate roof.

(For full details see list). (2)

Additional bibliography. (3)

## Sources

- 1 OS 1:10000 1975
- 2 List of Buildings of Special Architectural or Historic Interest  
DOE(HHR) Dist of Canterbury, Kent Mar 1980 170
- 3 Newman J, 1983, The Buildings of England North-East and East Kent, 415

## Related Events and Archives

Any event and or archive records linked to this monument are outlined below. For further details please contact the NMR (see covering letter) quoting the Unique Identifier and NMR Number of this monument record and the identifying numbers and titles of items of interest.

**Related Event Records** There are no related event records for this monument

**Related Archive** There are no related archives for this monument.

# NMR MONUMENT REPORT

Unique Identifier: 465205

NMR Number: TR 15 SE 32

## Location

Barham Downs  
Bishopsbourne (Civil Parish)  
Canterbury (District)  
Kent

OSGB Grid Reference TR 197 525 (centre / point)

## Summary

5th century Anglo-Saxon inhumation cemetery excavated at Barham Downs, near Bishopsbourne in the early 1970.

## Status

## Other Identifiers

## Notes

TR 197525. Anglo-Saxon cemetery, nr. Bishopsbourne, Barham Downs.  
(1)

Additional bibliography. (2)

## Sources

- 1 Medieval archaeology : journal of the Society for Medieval Archaeology  
L E Webster, J Cherry  
Vol 18, 1974 Page(s) 179
- 2 Archaeological excavations  
Department of the Environment  
A C Hogarth  
Vol (1973) Page(s) 85-86

## Related Events and Archives

Any event and or archive records linked to this monument are outlined below. For further details please contact the NMR (see covering letter) quoting the Unique Identifier and NMR Number of this monument record and the identifying numbers and titles of items of interest.

**Related Event Records**        There are no related event records for this monument

**Related Archive**                There are no related archives for this monument.

# NMR MONUMENT REPORT

## BISHOPSBOURNE STATION

**Unique Identifier:** 465213

**NMR Number:** TR 15 SE 57

### Location

Bishopsbourne (Civil Parish)  
Canterbury (District)  
Kent

**OSGB Grid Reference** TR 1849 5248 (centre / point)

### Summary

Disused Railway Station on the Elham Valley line. Opened between 1887–9 and closed in 1947.

### Status

#### Other Identifiers

NBR Index Number – 6316

### Notes

TR 185525 Disused Railway Station, Bishopsbourne. (1)

### Sources

1 Ind Arch of SE England 1978 26 (A J Haselfoot)

### Related Events and Archives

Any event and or archive records linked to this monument are outlined below. For further details please contact the NMR (see covering letter) quoting the Unique Identifier and NMR Number of this monument record and the identifying numbers and titles of items of interest.

**Related Event Records** There are no related event records for this monument

### Related Archive

#### File Number

**BF006316** BISHOPSBOURNE STATION: BUILDINGS FILE

# NMR MONUMENT REPORT

Unique Identifier: 465215

NMR Number: TR 15 SE 59

## Location

Bridge (Civil Parish)  
Canterbury (District)  
Kent

OSGB Grid Reference TR 1826 5424 (centre / point)

## Summary

18thc Bridge

## Status

## Other Identifiers

## Notes

(TR 1753 sited to parish name only) 18thc Bridge, Bridge. (1)  
An 18th cent. bridge situated on the Canterbury to Dover road.  
(siting deduced from OS 1:2500, 1968 and photograph (2) to  
TR 18265424). (2)

## Sources

- 1 Nat Trust Book of Bridges 1984 46 (JM Richards)
- 2 Anc Bridges of the South of Eng 1930 43 photo (E Jervoise)

## Related Events and Archives

Any event and or archive records linked to this monument are outlined below. For further details please contact the NMR (see covering letter) quoting the Unique Identifier and NMR Number of this monument record and the identifying numbers and titles of items of interest.

**Related Event Records**      There are no related event records for this monument

**Related Archive**              There are no related archives for this monument.



# NMR MONUMENT REPORT

Unique Identifier: 465216

NMR Number: TR 15 SE 60

## Location

Bridge (Civil Parish)  
Canterbury (District)  
Kent

OSGB Grid Reference TR 186 538 (centre / point)

## Summary

Mile post

## Status

## Other Identifiers

## Notes

TR 186538 Mile Post, Bridge. (1)

## Sources

1 Ind Arch of SE England 1978 23 (A J Haselfoot)

## Related Events and Archives

Any event and or archive records linked to this monument are outlined below. For further details please contact the NMR (see covering letter) quoting the Unique Identifier and NMR Number of this monument record and the identifying numbers and titles of items of interest.

**Related Event Records**      There are no related event records for this monument

**Related Archive**              There are no related archives for this monument.

# NMR MONUMENT REPORT

Unique Identifier: 465217

NMR Number: TR 15 SE 61

## Location

Bridge (Civil Parish)  
Canterbury (District)  
Kent

OSGB Grid Reference TR 192 531 (centre / point)

## Summary

Toll Cottage

## Status

## Other Identifiers

## Notes

TR 192531 Toll Cottage, Bridge. (1)

## Sources

1 Ind Arch of SE England 1978 28 (AJ Haselfoot)

## Related Events and Archives

Any event and or archive records linked to this monument are outlined below. For further details please contact the NMR (see covering letter) quoting the Unique Identifier and NMR Number of this monument record and the identifying numbers and titles of items of interest.

**Related Event Records**      There are no related event records for this monument

**Related Archive**              There are no related archives for this monument.

# NMR MONUMENT REPORT

## BRIDGE STATION

Unique Identifier: 465218

NMR Number: TR 15 SE 62

### Location

Bridge (Civil Parish)  
Canterbury (District)  
Kent

OSGB Grid Reference TR 1728 5439 (centre / point)

### Summary

The old railway station at Bridge. Disused Railway Station on the Elham Valley line. Opened between 1887–9 and closed in 1947.

### Status

#### Other Identifiers

NBR Index Number – 6318

### Notes

TR 173544 Old Railway Station, Bridge. (1)

### Sources

1 Industrial Archaeology of South East England 1978 28 (A J Haselfoot)

### Related Events and Archives

Any event and or archive records linked to this monument are outlined below. For further details please contact the NMR (see covering letter) quoting the Unique Identifier and NMR Number of this monument record and the identifying numbers and titles of items of interest.

**Related Event Records** There are no related event records for this monument

### Related Archive

#### File Number

**BF006318** BRIDGE STATION: BUILDINGS FILE

# NMR MONUMENT REPORT

**Unique Identifier:** 465219

**NMR Number:** TR 15 SE 63

## Location

Bridge (Civil Parish)  
Canterbury (District)  
Kent

**OSGB Grid Reference** TR 1789 5290 (centre / point)

## Summary

Bourne Park Tunnel

## Status

## Other Identifiers

## Notes

TR178530–TR180528 Bourne Park Tunnel. (1)

## Sources

1 Ind Arch of SE England 1978 27–8 (AJ Haselfoot)

## Related Events and Archives

Any event and or archive records linked to this monument are outlined below. For further details please contact the NMR (see covering letter) quoting the Unique Identifier and NMR Number of this monument record and the identifying numbers and titles of items of interest.

**Related Event Records** There are no related event records for this monument

**Related Archive** There are no related archives for this monument.

# NMR MONUMENT REPORT

Unique Identifier: 465221

NMR Number: TR 15 SE 82

## Location

Bekesbourne With Patixbourne (Civil Parish)  
Canterbury (District)  
Kent

OSGB Grid Reference TR 1955 5325 (centre / point)

## Summary

Iron Age pits and ditches

## Status

## Other Identifiers

## Notes

TR 19555325 IA pits and ditches near Bridge. (1)

## Sources

1 Arch Cant 96 1980 151–166 (N Macpherson–Grant)

## Related Events and Archives

Any event and or archive records linked to this monument are outlined below. For further details please contact the NMR (see covering letter) quoting the Unique Identifier and NMR Number of this monument record and the identifying numbers and titles of items of interest.

**Related Event Records** There are no related event records for this monument

**Related Archive** There are no related archives for this monument.

# NMR MONUMENT REPORT

Unique Identifier: 465222

NMR Number: TR 15 SE 83

## Location

Bridge (Civil Parish)  
Canterbury (District)  
Kent

OSGB Grid Reference TR 1929 5324 (centre / point)

## Summary

Two ring ditches excavated in 1974 during work on the A2 near Bridge. The first, a ring ditch 45 feet in diameter, was devoid of any internal features. It was cut by a ditch of presumed Iron Age date, suggested to belong to a field system. The second ring ditch, 60 feet in diameter, contained in its interior a rough arc of cremation deposits in pits, some contained in pottery vessels. Further cremations were found outside the ring ditch. Radiocarbon dates from the cremations suggest a later 2nd millennium BC date, as does the pottery, wholly Deverel-Rimbury type vessels. The excavation report implies that the ring ditch should be seen as contemporary with these burials, though this need not be the case and an earlier date cannot be ruled out.

## Status

## Other Identifiers

## Notes

Two ring ditches plus other features were excavated in 1974 in advance of work to widen the A2 near Bridge. details as follows:

Barrow 1 (TR 19295324) – ring ditch 45ft in diameter. No internal features. The barrow was cut by a narrow, straight ditch which terminated a little to the E, just short of a group of postholes. The straight ditch belonged to a field system of probable Iron Age date, and the postholes are assumed to be contemporary. Iron Age pottery occurred in the fills of both. The interior of the barrow/ring ditch was devoid of features. The ring ditch is effectively undated, though presumably belongs somewhere in the Bronze Age.

Barrow 2 (TR 19265331) – ring ditch 60ft in diameter. At one point the ditch fill contained a large deposit of burnt flints. Within the area contained by the ring ditch were a total of 10 cremation deposits arranged in an arc c6–7ft within the line of the ditch, suggesting that they may represent secondary interments. 5 cremations were in pots, the other 5 were in pits, though of course they may originally have been deposited in organic containers. All but one of the pots was inverted, and all fitted tightly into pits. A further group of 6 cremations was found outside the ring ditch, a short distance to the NE. All were badly plough damaged. Two C14 dates were obtained from cremations, one from each group, providing a mean date of 980 +/- 60 BC. Unfortunately, the original dates are not quoted in the excavation report. Calibrated, this mean date falls in the range 1320–970 BC (93.7% probability), ie the latter part of the Middle Bronze Age. The pottery associated with the cremations confirms a later 2nd millennium BC date, and conforms with the current pattern of later Bronze Age Deverel-Rimbury and post-Deverel Rimbury ceramics from East Kent. The excavation report appears to favour a similar date for the ring ditch itself, although as noted, the location and arrangement of the cremation deposits allows for the possibility that they are secondary, later than the cutting of the ring ditch itself. (1–2)

## Sources

- 1 Archaeologia Cantiana : being contributions to the history and archaeology of Kent  
Kent Archaeological Society  
Macpherson-Grant, N. Archaeological Work along the A2: 1966–1974 [pp133–184]  
Vol 96, 1980 Page(s) 166–73

- 2 Canterbury's Archaeology 1991–1992 (16th Annual Report)

Date 1992

# NMR MONUMENT REPORT

Canterbury Archaeological Trust

N Macpherson-Grant, N. A Review of Late Bronze Age Pottery from East Kent

Page(s) 55-63

## **Related Events and Archives**

Any event and or archive records linked to this monument are outlined below. For further details please contact the NMR (see covering letter) quoting the Unique Identifier and NMR Number of this monument record and the identifying numbers and titles of items of interest.

**Related Event Records**            There are no related event records for this monument

**Related Archive**                    There are no related archives for this monument.

# NMR MONUMENT REPORT

Unique Identifier: 465223

NMR Number: TR 15 SE 84

## Location

Bourne Park  
Bishopsbourne (Civil Parish)  
Canterbury (District)  
Kent

OSGB Grid Reference TR 18 53 (locality)

## Summary

Possible Roman burial mound and finds located in Bourne Park.

## Status

## Other Identifiers

## Notes

(TR 1853 Sited to locality only) Possible Roman burial mound and finds, Bourne Park. (1)

## Sources

- 1 Journal of the British Archaeological Association  
(M Bell)  
Vol 2 (1848) Page(s) 47-48

## Related Events and Archives

Any event and or archive records linked to this monument are outlined below. For further details please contact the NMR (see covering letter) quoting the Unique Identifier and NMR Number of this monument record and the identifying numbers and titles of items of interest.

**Related Event Records**      There are no related event records for this monument

**Related Archive**              There are no related archives for this monument.



# NMR MONUMENT REPORT

Unique Identifier: 465224

NMR Number: TR 15 SE 85

## Location

Bridge (Civil Parish)  
Canterbury (District)  
Kent

OSGB Grid Reference TR 18 54 (locality)

## Summary

Medieval brass plate

## Status

## Other Identifiers

## Notes

## Sources

### Related Events and Archives

Any event and or archive records linked to this monument are outlined below. For further details please contact the NMR (see covering letter) quoting the Unique Identifier and NMR Number of this monument record and the identifying numbers and titles of items of interest.

**Related Event Records**      There are no related event records for this monument

**Related Archive**              There are no related archives for this monument.

# NMR MONUMENT REPORT

**Unique Identifier:** 465244

**NMR Number:** TR 15 SE 105

## Location

Bridge (Civil Parish)  
Canterbury (District)  
Kent

**OSGB Grid Reference** TR 1733 5340 (centre / point)

## Summary

Linear features

## Status

## Other Identifiers

## Notes

Linear features, possible tracks. (1)

## Sources

1 NMR TR 1753/2 (17-04-78)

## Related Events and Archives

Any event and or archive records linked to this monument are outlined below. For further details please contact the NMR (see covering letter) quoting the Unique Identifier and NMR Number of this monument record and the identifying numbers and titles of items of interest.

## Related Event Records

**1077099** RCHME: Kent Mapping Project      Air Photograph Interpretation      01 Oct 1986 – 01 Oct 1987

## Related Archive

## File Number

**AF1077575**      RCHME: Kent Mapping Project, TR 15 SE

# NMR MONUMENT REPORT

**Unique Identifier:** 465245

**NMR Number:** TR 15 SE 106

## Location

Bridge (Civil Parish)  
Canterbury (District)  
Kent

**OSGB Grid Reference** TR 1742 5373 (centre / point)

## Summary

Area feature

## Status

## Other Identifiers

## Notes

Blobs, regularly spaced, in an area of disturbed soil; possibly removed woodland, geology or recent disturbance, but may be archaeological. (1)

## Sources

1 NMR TR 1753/1 (04-03-77)

## Related Events and Archives

Any event and or archive records linked to this monument are outlined below. For further details please contact the NMR (see covering letter) quoting the Unique Identifier and NMR Number of this monument record and the identifying numbers and titles of items of interest.

## Related Event Records

**1077099** RCHME: Kent Mapping Project      Air Photograph Interpretation      01 Oct 1986 – 01 Oct 1987

## Related Archive

## File Number

**AF1077575**      RCHME: Kent Mapping Project, TR 15 SE

# NMR MONUMENT REPORT

Unique Identifier: 465251

NMR Number: TR 15 SE 112

## Location

Bridge (Civil Parish)  
Canterbury (District)  
Kent

OSGB Grid Reference TR 1745 5426 (centre / point)

## Summary

Zig-zag linear feature, comprising two parallel ditches in parts, seen on air photograph. It may be an archaeological feature, but is more likely a World War II defensive earthwork related to the railway embankment.

## Status

## Other Identifiers

## Notes

Zig-zag linear feature, consisting of two parallel ditches in some places: may be archaeological but suspected to be WW2 defensive earthwork related to railway embankment. (1)

## Sources

- 1 Aerial photograph  
NMR TR 1754/8 (14-04-78)

## Related Events and Archives

Any event and or archive records linked to this monument are outlined below. For further details please contact the NMR (see covering letter) quoting the Unique Identifier and NMR Number of this monument record and the identifying numbers and titles of items of interest.

## Related Event Records

1077099 RCHME: Kent Mapping Project Air Photograph Interpretation 01 Oct 1986 – 01 Oct 1987

## Related Archive

## File Number

AF1077575 RCHME: Kent Mapping Project, TR 15 SE

# NMR MONUMENT REPORT

Unique Identifier: 465252

NMR Number: TR 15 SE 113

## Location

Bridge (Civil Parish)  
Canterbury (District)  
Kent

OSGB Grid Reference TR 179 546 (centre / point)

## Summary

Soilmarks of a trackway formed by two parallel ditches. It probably links with the large settlement complex to the west.

## Status

## Other Identifiers

## Notes

TR 17485460

Trackway formed by two parallel ditches showing as soilmarks, probably linking with large settlement complex to west. (1)

## Sources

1 NMR TR 1754/34 (15-04-80)

## Related Events and Archives

Any event and or archive records linked to this monument are outlined below. For further details please contact the NMR (see covering letter) quoting the Unique Identifier and NMR Number of this monument record and the identifying numbers and titles of items of interest.

## Related Event Records

1077099 RCHME: Kent Mapping Project Air Photograph Interpretation 01 Oct 1986 – 01 Oct 1987

## Related Archive

## File Number

AF1077575 RCHME: Kent Mapping Project, TR 15 SE

# NMR MONUMENT REPORT

**Unique Identifier:** 465253

**NMR Number:** TR 15 SE 114

## Location

Bridge (Civil Parish)  
Canterbury (District)  
Kent

**OSGB Grid Reference** TR 1767 5489 (centre / point)

## Summary

Part of a curvilinear enclosure, it is apparently overlain by a Roman Road.

## Status

## Other Identifiers

## Notes

TR 17675489

Part of a curvilinear enclosure, apparently overlain by Roman Road.  
(1)

## Sources

1 NMR TR 1754/33 (15-04-80)

## Related Events and Archives

Any event and or archive records linked to this monument are outlined below. For further details please contact the NMR (see covering letter) quoting the Unique Identifier and NMR Number of this monument record and the identifying numbers and titles of items of interest.

## Related Event Records

**1077099** RCHME: Kent Mapping Project      Air Photograph Interpretation      01 Oct 1986 – 01 Oct 1987

## Related Archive

## File Number

**AF1077575**      RCHME: Kent Mapping Project, TR 15 SE

# NMR MONUMENT REPORT

Unique Identifier: 465254

NMR Number: TR 15 SE 115

## Location

Bridge (Civil Parish)  
Canterbury (District)  
Kent

OSGB Grid Reference TR 1767 5489 (centre / point)

## Summary

Linear feature and areas of dark soil, including a possible enclosure have been identified.

## Status

## Other Identifiers

## Notes

TR 17755489

Linear feature and areas of dark soil, including a dubious enclosure.  
(1)

## Sources

2 CUCAP BXA 14-15 (04-06-76)

## Related Events and Archives

Any event and or archive records linked to this monument are outlined below. For further details please contact the NMR (see covering letter) quoting the Unique Identifier and NMR Number of this monument record and the identifying numbers and titles of items of interest.

**Related Event Records** There are no related event records for this monument

## Related Archive

## File Number

AF1077575 RCHME: Kent Mapping Project, TR 15 SE

# NMR MONUMENT REPORT

Unique Identifier: 465256

NMR Number: TR 15 SE 117

## Location

Bridge (Civil Parish)  
Canterbury (District)  
Kent

OSGB Grid Reference TR 1758 5460 (centre / point)

## Summary

Complex settlement site with superimposed rectilinear and curvilinear enclosures, linear features, pits and trackways, one of which may extend towards the Roman Road.

## Status

## Other Identifiers

## Notes

Complex settlement site with superimposed rectilinear and curvilinear enclosures, linear features, pits and trackways, one of which may extend towards the Roman Road via TR 17905460. (1,2,3)

## Sources

- 1 NMR TR 1754/1 (917-06-76)
- 2 NMR TR 1754/29 (15-04-80)
- 3 CUCAP BXA 10-16 (04-06-76)

## Related Events and Archives

Any event and or archive records linked to this monument are outlined below. For further details please contact the NMR (see covering letter) quoting the Unique Identifier and NMR Number of this monument record and the identifying numbers and titles of items of interest.

## Related Event Records

1077099 RCHME: Kent Mapping Project Air Photograph Interpretation 01 Oct 1986 – 01 Oct 1987

## Related Archive

## File Number

AF1077575 RCHME: Kent Mapping Project, TR 15 SE



# NMR MONUMENT REPORT

**Unique Identifier:** 465265

**NMR Number:** TR 15 SE 126

## Location

Bishopsbourne (Civil Parish)  
Canterbury (District)  
Kent

**OSGB Grid Reference** TR 1877 5274 (centre / point)

## Summary

Rectilinear features

## Status

## Other Identifiers

## Notes

Rectilinear and linear features showing very clearly as parchmarks;  
some are field drains/old boundaries and the whole site looks  
suspiciously modern – perhaps an old garden earthwork etc? (1)

## Sources

1 CUCAP BXK 83–88 (16–06–76)

## Related Events and Archives

Any event and or archive records linked to this monument are outlined below. For further details please contact the NMR (see covering letter) quoting the Unique Identifier and NMR Number of this monument record and the identifying numbers and titles of items of interest.

## Related Event Records

**1077099** RCHME: Kent Mapping Project      Air Photograph Interpretation      01 Oct 1986 – 01 Oct 1987

## Related Archive

## File Number

**AF1077575**      RCHME: Kent Mapping Project, TR 15 SE

# NMR MONUMENT REPORT

**Unique Identifier:** 465269

**NMR Number:** TR 15 SE 130

## Location

Bekesbourne With Patrixbourne (Civil Parish)  
Canterbury (District)  
Kent

**OSGB Grid Reference** TR 1937 5490 (centre / point)

## Summary

Area feature

## Status

## Other Identifiers

## Notes

Undefined areas of dark soil and linear features and a possible smallcross – crosstrees of a postmill? (1)

## Sources

1 NMR TR 1954/3 (01-02-80)

## Related Events and Archives

Any event and or archive records linked to this monument are outlined below. For further details please contact the NMR (see covering letter) quoting the Unique Identifier and NMR Number of this monument record and the identifying numbers and titles of items of interest.

## Related Event Records

**1077099** RCHME: Kent Mapping Project      Air Photograph Interpretation      01 Oct 1986 – 01 Oct 1987

## Related Archive

## File Number

**AF1077575**      RCHME: Kent Mapping Project, TR 15 SE

# NMR MONUMENT REPORT

**Unique Identifier:** 465270

**NMR Number:** TR 15 SE 131

## Location

Bekesbourne With Patrixbourne (Civil Parish)  
Canterbury (District)  
Kent

**OSGB Grid Reference** TR 1956 5463 (centre / point)

## Summary

Enclosure

## Status

## Other Identifiers

## Notes

Part of rectilinear enclosure and pits: A linear feature extends to the north. (1)

## Sources

1 CUCAP SU 5-6 (03-06-56)

## Related Events and Archives

Any event and or archive records linked to this monument are outlined below. For further details please contact the NMR (see covering letter) quoting the Unique Identifier and NMR Number of this monument record and the identifying numbers and titles of items of interest.

## Related Event Records

**1077099** RCHME: Kent Mapping Project      Air Photograph Interpretation      01 Oct 1986 – 01 Oct 1987

## Related Archive

## File Number

**AF1077575**      RCHME: Kent Mapping Project, TR 15 SE

# NMR MONUMENT REPORT

**Unique Identifier:** 465271

**NMR Number:** TR 15 SE 132

## Location

Bekesbourne With Patrixbourne (Civil Parish)  
Canterbury (District)  
Kent

**OSGB Grid Reference** TR 1909 5480 (centre / point)

## Summary

Linear feature

## Status

## Other Identifiers

## Notes

Incomplete linear feature between 19165497 and 18985465. (1,2)

## Sources

- 1 NMR TR 1954/2 (17-04-78)
- 2 NMR TR 1854/2 (09-05-79)

## Related Events and Archives

Any event and or archive records linked to this monument are outlined below. For further details please contact the NMR (see covering letter) quoting the Unique Identifier and NMR Number of this monument record and the identifying numbers and titles of items of interest.

## Related Event Records

**1077099** RCHME: Kent Mapping Project Air Photograph Interpretation 01 Oct 1986 – 01 Oct 1987

## Related Archive

## File Number

**AF1077575** RCHME: Kent Mapping Project, TR 15 SE

# NMR MONUMENT REPORT

Unique Identifier: 465272

NMR Number: TR 15 SE 133

## Location

Bekesbourne With Patrixbourne (Civil Parish)  
Canterbury (District)  
Kent

OSGB Grid Reference TR 189 546 (centre / point)

## Summary

Cropmarks of four pits, three of them rectangular or square in plan, and a ring ditch identified from aerial photographs.

## Status

## Other Identifiers

## Notes

Four pits, three of them rectangular or square, and a ring ditch at 19005455. (1)

## Sources

- 1 Aerial photograph  
NMR TR 1854/1 (17-04-78)

## Related Events and Archives

Any event and or archive records linked to this monument are outlined below. For further details please contact the NMR (see covering letter) quoting the Unique Identifier and NMR Number of this monument record and the identifying numbers and titles of items of interest.

## Related Event Records

1077099 RCHME: Kent Mapping Project Air Photograph Interpretation 01 Oct 1986 – 01 Oct 1987

## Related Archive

## File Number

AF1077575 RCHME: Kent Mapping Project, TR 15 SE

# NMR MONUMENT REPORT

**Unique Identifier:** 465273

**NMR Number:** TR 15 SE 134

## Location

Bekesbourne With Patrixbourne (Civil Parish)  
Canterbury (District)  
Kent

**OSGB Grid Reference** TR 1883 5437 (centre / point)

## Summary

Concentric ring ditch

## Status

## Other Identifiers

## Notes

Concentric ring ditch. (1)

## Sources

1 NMR TR 1854/1 (17-04-78)

## Related Events and Archives

Any event and or archive records linked to this monument are outlined below. For further details please contact the NMR (see covering letter) quoting the Unique Identifier and NMR Number of this monument record and the identifying numbers and titles of items of interest.

## Related Event Records

1077099 RCHME: Kent Mapping Project Air Photograph Interpretation 01 Oct 1986 – 01 Oct 1987

## Related Archive

## File Number

AF1077575 RCHME: Kent Mapping Project, TR 15 SE

# NMR MONUMENT REPORT

**Unique Identifier:** 465274

**NMR Number:** TR 15 SE 135

## Location

Bekesbourne With Patrixbourne (Civil Parish)  
Canterbury (District)  
Kent

**OSGB Grid Reference** TR 1890 5428 (centre / point)

## Summary

Linear features

## Status

## Other Identifiers

## Notes

Three fragmentary parallel linear features, possible trackways. (1)

## Sources

1 NMR TR 1854/1 (17-04-78)

## Related Events and Archives

Any event and or archive records linked to this monument are outlined below. For further details please contact the NMR (see covering letter) quoting the Unique Identifier and NMR Number of this monument record and the identifying numbers and titles of items of interest.

## Related Event Records

1077099 RCHME: Kent Mapping Project Air Photograph Interpretation 01 Oct 1986 – 01 Oct 1987

## Related Archive

## File Number

AF1077575 RCHME: Kent Mapping Project, TR 15 SE

# NMR MONUMENT REPORT

**Unique Identifier:** 465275

**NMR Number:** TR 15 SE 136

## Location

Bekesbourne With Patrixbourne (Civil Parish)  
Canterbury (District)  
Kent

**OSGB Grid Reference** TR 1872 5410 (centre / point)

## Summary

Linear features

## Status

## Other Identifiers

## Notes

Disjointed linear features, possible fragments of former enclosures.  
(1)

## Sources

1 NMR TR 1854/1 (17-04-78)

## Related Events and Archives

Any event and or archive records linked to this monument are outlined below. For further details please contact the NMR (see covering letter) quoting the Unique Identifier and NMR Number of this monument record and the identifying numbers and titles of items of interest.

## Related Event Records

1077099 RCHME: Kent Mapping Project Air Photograph Interpretation 01 Oct 1986 – 01 Oct 1987

## Related Archive

## File Number

AF1077575 RCHME: Kent Mapping Project, TR 15 SE



# NMR MONUMENT REPORT

**Unique Identifier:** 465276

**NMR Number:** TR 15 SE 137

## Location

Bishopsbourne (Civil Parish)  
Canterbury (District)  
Kent

**OSGB Grid Reference** TR 1981 5254 (centre / point)

## Summary

Enclosures

## Status

## Other Identifiers

## Notes

Settlement complex with 2–3 irregular enclosures, pits and possible occupation areas. (1)

## Sources

1 NMR TR 1952/8 (21–06–80)

## Related Events and Archives

Any event and or archive records linked to this monument are outlined below. For further details please contact the NMR (see covering letter) quoting the Unique Identifier and NMR Number of this monument record and the identifying numbers and titles of items of interest.

## Related Event Records

**1077099** RCHME: Kent Mapping Project      Air Photograph Interpretation      01 Oct 1986 – 01 Oct 1987

## Related Archive

## File Number

**AF1077575**      RCHME: Kent Mapping Project, TR 15 SE

# NMR MONUMENT REPORT

Unique Identifier: 465278

NMR Number: TR 15 SE 139

## Location

Bishopsbourne (Civil Parish)  
Canterbury (District)  
Kent

OSGB Grid Reference TR 1971 5280 (centre / point)

## Summary

Area feature

## Status

## Other Identifiers

## Notes

Linear features, possible parts of former ditched enclosures, with  
area of low

# NMR MONUMENT REPORT

Unique Identifier: 465279

NMR Number: TR 15 SE 140

## Location

Bishopsbourne (Civil Parish)  
Canterbury (District)  
Kent

OSGB Grid Reference TR 1948 5268 (centre / point)

## Summary

Trackway

## Status

## Other Identifiers

## Notes

Tracks and areas of dark soil perpendicular to, and apparently associated with, Roman Road. (1,2,3)

## Sources

- 1 NMR TR 1952/5 (13-09-78)
- 2 NMR TR 1952/12 (17-06-76)
- 3 CUCAP BQL 59 (16-07-74)

## Related Events and Archives

Any event and or archive records linked to this monument are outlined below. For further details please contact the NMR (see covering letter) quoting the Unique Identifier and NMR Number of this monument record and the identifying numbers and titles of items of interest.

## Related Event Records

1077099 RCHME: Kent Mapping Project Air Photograph Interpretation 01 Oct 1986 – 01 Oct 1987

## Related Archive

## File Number

AF1077575 RCHME: Kent Mapping Project, TR 15 SE

# NMR MONUMENT REPORT

**Unique Identifier:** 465280

**NMR Number:** TR 15 SE 141

## Location

Bishopsbourne (Civil Parish)  
Canterbury (District)  
Kent

**OSGB Grid Reference** TR 1939 5272 (centre / point)

## Summary

Possible chalk pit

## Status

## Other Identifiers

## Notes

Possible chalk pit. (1-3)

## Sources

- 1 NMR TR 1952/5 (13-09-78)
- 2 NMR TR 1952/12 (17-06-76)
- 3 CUCAP BQL 59 (16-07-74)

## Related Events and Archi

# NMR MONUMENT REPORT

**Unique Identifier:** 465281

**NMR Number:** TR 15 SE 142

## Location

Bishopsbourne (Civil Parish)  
Canterbury (District)  
Kent

**OSGB Grid Reference** TR 1934 5268 (centre / point)

## Summary

Possible chalk pit

## Status

## Other Identifiers

## Notes

TR 19345268 Chalk Pit? (1-3)

## Sources

- 1 NMR TR 1952/5 (13-09-78)
- 2 NMR TR 1952/12 (17-06-76)
- 3 CUCAP BQL 59 (16-07-74)

## Related Events and Archives

Any event and or archive records linked to this monument are outlined below. For further details please contact the NMR (see covering letter) quoting the Unique Identifier and NMR Number of this monument record and the identifying numbers and titles of items of interest.

## Related Event Records

**1077099** RCHME: Kent Mapping Project      Air Photograph Interpretation      01 Oct 1986 – 01 Oct 1987

## Related Archive

## File Number

**AF1077575**      RCHME: Kent Mapping Project, TR 15 SE

# NMR MONUMENT REPORT

Unique Identifier: 465282

NMR Number: TR 15 SE 143

## Location

Bishopsbourne (Civil Parish)  
Canterbury (District)  
Kent

OSGB Grid Reference TR 192 525 (centre / point)

## Summary

Cropmark

## Status

## Other Identifiers

## Notes

## Sources

### Related Events and Archives

Any event and or archive records linked to this monument are outlined below. For further details please contact the NMR (see covering letter) quoting the Unique Identifier and NMR Number of this monument record and the identifying numbers and titles of items of interest.

**Related Event Records**      There are no related event records for this monument

**Related Archive**              There are no related archives for this monument.

# NMR MONUMENT REPORT

**Unique Identifier:** 465283

**NMR Number:** TR 15 SE 144

## Location

Bishopsbourne (Civil Parish)  
Canterbury (District)  
Kent

**OSGB Grid Reference** TR 1922 5265 (centre / point)

## Summary

Enclosures

## Status

## Other Identifiers

## Notes

Two rectilinear enclosures, one incomplete (1,2,3)

Fragments of rectilinear enclosures. (1,2,3)

## Sources

### Related Events and Archives

Any event and or archive records linked to this monument are outlined below. For further details please contact the NMR (see covering letter) quoting the Unique Identifier and NMR Number of this monument record and the identifying numbers and titles of items of interest.

### Related Event Records

**1077099** RCHME: Kent Mapping Project      Air Photograph Interpretation      01 Oct 1986 – 01 Oct 1987

### Related Archive

#### File Number

**AF1077575**      RCHME: Kent Mapping Project, TR 15 SE

# NMR MONUMENT REPORT

**Unique Identifier:** 465284

**NMR Number:** TR 15 SE 145

## Location

Bishopsbourne (Civil Parish)  
Canterbury (District)  
Kent

**OSGB Grid Reference** TR 1907 5271 (centre / point)

## Summary

Pit cluster

## Status

## Other Identifiers

## Notes

Three possible pits – may not be antiquities. (1)

## Sources

1 NMR TR 1952/16 (18-09-85)

## Related Events and Archives

Any event and or archive records linked to this monument are outlined below. For further details please contact the NMR (see covering letter) quoting the Unique Identifier and NMR Number of this monument record and the identifying numbers and titles of items of interest.

## Related Event Records

**1077099** RCHME: Kent Mapping Project      Air Photograph Interpretation      01 Oct 1986 – 01 Oct 1987

## Related Archive

## File Number

**AF1077575**      RCHME: Kent Mapping Project, TR 15 SE



# NMR MONUMENT REPORT

**Unique Identifier:** 465285

**NMR Number:** TR 15 SE 146

## Location

Bishopsbourne (Civil Parish)  
Canterbury (District)  
Kent

**OSGB Grid Reference** TR 1917 5276 (centre / point)

There are additional addresses for this monument which have not been printed in this report.

## Summary

15th c. brass plate

## Status

## Other Identifiers

## Notes

(TR1854 Sited to locality only) 15th c brass plate found in 1864 on Barham Downs near Bridge. (1)

## Sources

1 PSA 3 ser 2 1864-7 56 (J Brent)

## Related Events and Archives

Any event and or archive records linked to this monument are outlined below. For further details please contact the NMR (see covering letter) quoting the Unique Identifier and NMR Number of this monument record and the identifying numbers and titles of items of interest.

**Related Event Records** There are no related event records for this monument

**Related Archive** There are no related archives for this monument.

# NMR MONUMENT REPORT

**Unique Identifier:** 465286

**NMR Number:** TR 15 SE 147

## Location

Bishopsbourne (Civil Parish)  
Canterbury (District)  
Kent

**OSGB Grid Reference** TR 1929 5273 (centre / point)

## Summary

Enclosure

## Status

## Other Identifiers

## Notes

Scatter of linear features, including fragments of at least one possible enclosure. (1,2,3)

## Sources

- 1 NMR TR 1952/5 (13-09-78)
- 2 NMR TR 1952/12 (17-06-76)
- 3 CUCAP BQL 59 (16-07-74)

## Related Events and Archives

Any event and or archive records linked to this monument are outlined below. For further details please contact the NMR (see covering letter) quoting the Unique Identifier and NMR Number of this monument record and the identifying numbers and titles of items of interest.

## Related Event Records

**1077099** RCHME: Kent Mapping Project      Air Photograph Interpretation      01 Oct 1986 – 01 Oct 1987

## Related Archive

## File Number

**AF1077575**      RCHME: Kent Mapping Project, TR 15 SE

# NMR MONUMENT REPORT

**Unique Identifier:** 465287

**NMR Number:** TR 15 SE 148

## Location

Bishopsbourne (Civil Parish)  
Canterbury (District)  
Kent

**OSGB Grid Reference** TR 1928 5279 (centre / point)

## Summary

Chalk pit?

## Status

## Other Identifiers

## Notes

Possible chalk pit. (1,2,3)

## Sources

- 1 NMR TR 1952/5 (13-09-78)
- 2 NMR TR 1952/12 (17-06-76)
- 3 CUCAP BQL 59 (16-07-74)

## Related Events and Archives

Any event and or archive records linked to this monument are outlined below. For further details please contact the NMR (see covering letter) quoting the Unique Identifier and NMR Number of this monument record and the identifying numbers and titles of items of interest.

## Related Event Records

**1077099** RCHME: Kent Mapping Project      Air Photograph Interpretation      01 Oct 1986 – 01 Oct 1987

## Related Archive

## File Number

**AF1077575**      RCHME: Kent Mapping Project, TR 15 SE

# NMR MONUMENT REPORT

**Unique Identifier:** 465288

**NMR Number:** TR 15 SE 149

## Location

Bishopsbourne (Civil Parish)  
Canterbury (District)  
Kent

**OSGB Grid Reference** TR 1931 5278 (centre / point)

## Summary

Ring ditches

## Status

## Other Identifiers

## Notes

Three circular features, one showing only intermittently as a crop/soilmark. They seem almost too circular to be true, but are probably archaeological. (1,2,3)

## Sources

- 1 NMR TR 1952/5 (13-09-78)
- 2 NMR TR 1952/12 (17-06-76)
- 3 CUCAP BQL 59 (16-07-74)

## Related Events and Archives

Any event and or archive records linked to this monument are outlined below. For further details please contact the NMR (see covering letter) quoting the Unique Identifier and NMR Number of this monument record and the identifying numbers and titles of items of interest.

## Related Event Records

**1077099** RCHME: Kent Mapping Project      Air Photograph Interpretation      01 Oct 1986 – 01 Oct 1987

## Related Archive

## File Number

**AF1077575**      RCHME: Kent Mapping Project, TR 15 SE

# NMR MONUMENT REPORT

Unique Identifier: 465289

NMR Number: TR 15 SE 150

## Location

Bishopsbourne (Civil Parish)  
Canterbury (District)  
Kent

OSGB Grid Reference TR 1928 5285 (centre / point)

## Summary

Linear features

## Status

## Other Identifiers

## Notes

Linear feature. (1,2,3)

## Sources

- 1 NMR TR 1952/5 (13-09-78)
- 2 NMR TR 1952/12 (17-06-76)
- 3 CUCAP BQL 59 (16-07-74)

## Related Events and Archives

Any event and or archive records linked to this monument are outlined below. For further details please contact the NMR (see covering letter) quoting the Unique Identifier and NMR Number of this monument record and the identifying numbers and titles of items of interest.

**Related Event Records**      There are no related event records for this monument

**Related Archive**              There are no related archives for this monument.

# NMR MONUMENT REPORT

**Unique Identifier:** 465290

**NMR Number:** TR 15 SE 151

## Location

Bridge (Civil Parish)  
Canterbury (District)  
Kent

**OSGB Grid Reference** TR 1814 5365 (centre / point)

## Summary

Linear features

## Status

## Other Identifiers

## Notes

Four short linear features. (1)

## Sources

1 NMR TR 1853/17 (17-06-76)

## Related Events and Archives

Any event and or archive records linked to this monument are outlined below. For further details please contact the NMR (see covering letter) quoting the Unique Identifier and NMR Number of this monument record and the identifying numbers and titles of items of interest.

## Related Event Records

1077099 RCHME: Kent Mapping Project Air Photograph Interpretation 01 Oct 1986 – 01 Oct 1987

## Related Archive

## File Number

AF1077575 RCHME: Kent Mapping Project, TR 15 SE

# NMR MONUMENT REPORT

Unique Identifier: 465291

NMR Number: TR 15 SE 152

## Location

Bridge (Civil Parish)  
Canterbury (District)  
Kent

OSGB Grid Reference TR 1825 5357 (centre / point)

## Summary

Rectilinear feature

## Status

## Other Identifiers

## Notes

Rectilinear feature, possible enclosure, with linear features and "pits" associated with it: status uncertain – looks archaeological but is oddly sited next to a stream: could it just be mod drainage?  
(1)

## Sources

1 NMR TR 1853/17 (17-06-76)

## Related Events and Archives

Any event and or archive records linked to this monument are outlined below. For further details please contact the NMR (see covering letter) quoting the Unique Identifier and NMR Number of this monument record and the identifying numbers and titles of items of interest.

## Related Event Records

1077099 RCHME: Kent Mapping Project Air Photograph Interpretation 01 Oct 1986 – 01 Oct 1987

## Related Archive

## File Number

AF1077575 RCHME: Kent Mapping Project, TR 15 SE

# NMR MONUMENT REPORT

**Unique Identifier:** 465292

**NMR Number:** TR 15 SE 153

## Location

Bridge (Civil Parish)  
Canterbury (District)  
Kent

**OSGB Grid Reference** TR 1841 5361 (centre / point)

## Summary

Liear feature

## Status

## Other Identifiers

## Notes

Short linear feature. (1)

## Sources

1 NMR TR 1853/1 (17-06-76)

## Related Events and Archives

Any event and or archive records linked to this monument are outlined below. For further details please contact the NMR (see covering letter) quoting the Unique Identifier and NMR Number of this monument record and the identifying numbers and titles of items of interest.

## Related Event Records

**1077099** RCHME: Kent Mapping Project      Air Photograph Interpretation      01 Oct 1986 – 01 Oct 1987

## Related Archive

## File Number

**AF1077575**      RCHME: Kent Mapping Project, TR 15 SE



# NMR MONUMENT REPORT

Unique Identifier: 465293

NMR Number: TR 15 SE 154

## Location

Bridge (Civil Parish)  
Canterbury (District)  
Kent

OSGB Grid Reference TR 1861 5368 (centre / point)

## Summary

Hexagonal feature with dark centre seen on air photograph. Possibly a World War II military installation.

## Status

## Other Identifiers

## Notes

Hexagonal feature with dark centre, probable WW2 military installation. (1)

## Sources

- 1 Aerial photograph  
CUCAP SU 1-4 (03-06-56)

## Related Events and Archives

Any event and or archive records linked to this monument are outlined below. For further details please contact the NMR (see covering letter) quoting the Unique Identifier and NMR Number of this monument record and the identifying numbers and titles of items of interest.

## Related Event Records

1077099 RCHME: Kent Mapping Project Air Photograph Interpretation 01 Oct 1986 – 01 Oct 1987

## Related Archive

## File Number

AF1077575 RCHME: Kent Mapping Project, TR 15 SE

# NMR MONUMENT REPORT

**Unique Identifier:** 465294

**NMR Number:** TR 15 SE 155

## Location

Bishopsbourne (Civil Parish)  
Canterbury (District)  
Kent

**OSGB Grid Reference** TR 187 535 (centre / point)

## Summary

Cropmarks of a possible rectilinear enclosure and a building foundation.

## Status

## Other Identifiers

## Notes

Rectilinear enclosure with probable building foundation against its west side. (1)

## Sources

- 1 Aerial photograph  
CUCAP BXK 78-81 (16-06-76)

## Related Events and Archives

Any event and or archive records linked to this monument are outlined below. For further details please contact the NMR (see covering letter) quoting the Unique Identifier and NMR Number of this monument record and the identifying numbers and titles of items of interest.

## Related Event Records

**1077099** RCHME: Kent Mapping Project      Air Photograph Interpretation      01 Oct 1986 – 01 Oct 1987

## Related Archive

## File Number

**AF1077575**      RCHME: Kent Mapping Project, TR 15 SE

# NMR MONUMENT REPORT

Unique Identifier: 465295

NMR Number: TR 15 SE 156

## Location

Bishopsbourne (Civil Parish)  
Canterbury (District)  
Kent

OSGB Grid Reference TR 1869 5345 (centre / point)

## Summary

Cropmarks of a Trackway and an enclosure of probable Roman date.

## Status

## Other Identifiers

## Notes

Linear feature, probable trackway associated with Roman? rectilinear enclosure to north. (1)

## Sources

- 1 Aerial photograph  
CUCAP SU 1 (02-06-56)

## Related Events and Archives

Any event and or archive records linked to this monument are outlined below. For further details please contact the NMR (see covering letter) quoting the Unique Identifier and NMR Number of this monument record and the identifying numbers and titles of items of interest.

## Related Event Records

1077099 RCHME: Kent Mapping Project Air Photograph Interpretation 01 Oct 1986 – 01 Oct 1987

## Related Archive

## File Number

AF1077575 RCHME: Kent Mapping Project, TR 15 SE

# NMR MONUMENT REPORT

**Unique Identifier:** 465296

**NMR Number:** TR 15 SE 157

## Location

Bishopsbourne (Civil Parish)  
Canterbury (District)  
Kent

**OSGB Grid Reference** TR 1859 5335 (centre / point)

## Summary

Linear features

## Status

## Other Identifiers

## Notes

Linear features. (1)

## Sources

1 CUCAP SU 1 (03-06-56)

## Related Events and Archives

Any event and or archive records linked to this monument are outlined below. For further details please contact the NMR (see covering letter) quoting the Unique Identifier and NMR Number of this monument record and the identifying numbers and titles of items of interest.

## Related Event Records

1077099 RCHME: Kent Mapping Project      Air Photograph Interpretation      01 Oct 1986 – 01 Oct 1987

## Related Archive

## File Number

AF1077575      RCHME: Kent Mapping Project, TR 15 SE

# NMR MONUMENT REPORT

**Unique Identifier:** 465297

**NMR Number:** TR 15 SE 158

## Location

Bishopsbourne (Civil Parish)  
Canterbury (District)  
Kent

**OSGB Grid Reference** TR 1868 5325 (centre / point)

## Summary

Linear features, pits

## Status

## Other Identifiers

## Notes

Disjointed linear features and pits (1)

## Sources

1 CUCAP BZR 77-78 (12-07-76)

## Related Events and Archives

Any event and or archive records linked to this monument are outlined below. For further details please contact the NMR (see covering letter) quoting the Unique Identifier and NMR Number of this monument record and the identifying numbers and titles of items of interest.

## Related Event Records

**1077099** RCHME: Kent Mapping Project      Air Photograph Interpretation      01 Oct 1986 – 01 Oct 1987

## Related Archive

## File Number

**AF1077575**      RCHME: Kent Mapping Project, TR 15 SE

# NMR MONUMENT REPORT

**Unique Identifier:** 465298

**NMR Number:** TR 15 SE 159

## Location

Bishopsbourne (Civil Parish)  
Canterbury (District)  
Kent

**OSGB Grid Reference** TR 1890 5305 (centre / point)

## Summary

Linear feature

## Status

## Other Identifiers

## Notes

Linear feature (1)

## Sources

1 CUCAP BZR 77-78 (12-07-76)

## Related Events and Archives

Any event and or archive records linked to this monument are outlined below. For further details please contact the NMR (see covering letter) quoting the Unique Identifier and NMR Number of this monument record and the identifying numbers and titles of items of interest.

## Related Event Records

1077099 RCHME: Kent Mapping Project Air Photograph Interpretation 01 Oct 1986 – 01 Oct 1987

## Related Archive

## File Number

AF1077575 RCHME: Kent Mapping Project, TR 15 SE

# NMR MONUMENT REPORT

**Unique Identifier:** 465299

**NMR Number:** TR 15 SE 160

## Location

Bishopsbourne (Civil Parish)  
Canterbury (District)  
Kent

**OSGB Grid Reference** TR 1930 5328 (centre / point)

## Summary

Area features

## Status

## Other Identifiers

## Notes

Possible occupation area and linear features, showing as dark patches of soil. (1)

## Sources

1 NMR TR 1853/4 (04-03-77)

## Related Events and Archives

Any event and or archive records linked to this monument are outlined below. For further details please contact the NMR (see covering letter) quoting the Unique Identifier and NMR Number of this monument record and the identifying numbers and titles of items of interest.

## Related Event Records

**1077099** RCHME: Kent Mapping Project      Air Photograph Interpretation      01 Oct 1986 – 01 Oct 1987

## Related Archive

## File Number

**AF1077575**      RCHME: Kent Mapping Project, TR 15 SE

# NMR MONUMENT REPORT

**Unique Identifier:** 465300

**NMR Number:** TR 15 SE 161

## Location

Bishopsbourne (Civil Parish)  
Canterbury (District)  
Kent

**OSGB Grid Reference** TR 1920 5338 (centre / point)

## Summary

Linear features

## Status

## Other Identifiers

## Notes

Two linear features, roughly parallel (1)

## Sources

1 NMR TR 1853/4 (04-03-77)

## Related Events and Archives

Any event and or archive records linked to this monument are outlined below. For further details please contact the NMR (see covering letter) quoting the Unique Identifier and NMR Number of this monument record and the identifying numbers and titles of items of interest.

## Related Event Records

**1077099** RCHME: Kent Mapping Project      Air Photograph Interpretation      01 Oct 1986 – 01 Oct 1987

## Related Archive

## File Number

**AF1077575**      RCHME: Kent Mapping Project, TR 15 SE



# NMR MONUMENT REPORT

**Unique Identifier:** 465301

**NMR Number:** TR 15 SE 162

## Location

Bekesbourne With Patrixbourne (Civil Parish)  
Canterbury (District)  
Kent

**OSGB Grid Reference** TR 1930 5348 (centre / point)

## Summary

Area features

## Status

## Other Identifiers

## Notes

Four possible occupation areas. (1)

## Sources

1 CUCAP BZR 79–80

## Related Events and Archives

Any event and or archive records linked to this monument are outlined below. For further details please contact the NMR (see covering letter) quoting the Unique Identifier and NMR Number of this monument record and the identifying numbers and titles of items of interest.

## Related Event Records

**1077099** RCHME: Kent Mapping Project      Air Photograph Interpretation      01 Oct 1986 – 01 Oct 1987

## Related Archive

## File Number

**AF1077575**      RCHME: Kent Mapping Project, TR 15 SE

# NMR MONUMENT REPORT

Unique Identifier: 465302

NMR Number: TR 15 SE 163

## Location

Bekesbourne With Patrixbourne (Civil Parish)  
Canterbury (District)  
Kent

OSGB Grid Reference TR 1928 5359 (centre / point)

## Summary

Ring ditches

## Status

## Other Identifiers

## Notes

Complex of linear features parallel to Roman Road, with "castellated"  
WW2 slit trenches, possible trackways etc. (1)

## Sources

1 CUCAP BZR 79-80 (12-07-76)

## Related Events and Archives

Any event and or archive records linked to this monument are outlined below. For further details please contact the NMR (see covering letter) quoting the Unique Identifier and NMR Number of this monument record and the identifying numbers and titles of items of interest.

## Related Event Records

1077099 RCHME: Kent Mapping Project Air Photograph Interpretation 01 Oct 1986 - 01 Oct 1987

## Related Archive

## File Number

AF1077575 RCHME: Kent Mapping Project, TR 15 SE

# NMR MONUMENT REPORT

**Unique Identifier:** 465303

**NMR Number:** TR 15 SE 164

## Location

Bishopsbourne (Civil Parish)  
Canterbury (District)  
Kent

**OSGB Grid Reference** TR 190 535 (centre / point)

## Summary

Area feature

## Status

## Other Identifiers

## Notes

Complex of linear features parallel to Roman Road, with "castellated"  
WW2 slit trenches, possible trackways etc. (1)

## Sources

1 NMR TR 1853/4 (04-03-77)

## Related Events and Archives

Any event and or archive records linked to this monument are outlined below. For further details please contact the NMR (see covering letter) quoting the Unique Identifier and NMR Number of this monument record and the identifying numbers and titles of items of interest.

## Related Event Records

**1077099** RCHME: Kent Mapping Project      Air Photograph Interpretation      01 Oct 1986 – 01 Oct 1987

## Related Archive

## File Number

**AF1077575**      RCHME: Kent Mapping Project, TR 15 SE

# NMR MONUMENT REPORT

**Unique Identifier:** 465304

**NMR Number:** TR 15 SE 165

## Location

Bishopsbourne (Civil Parish)  
Canterbury (District)  
Kent

**OSGB Grid Reference** TR 1891 5333 (centre / point)

## Summary

Ring ditch

## Status

## Other Identifiers

## Notes

Ring ditch (1)

## Sources

1 CUCAP BXK 76-77 (16-06-76)

## Related Events and Archives

Any event and or archive records linked to this monument are outlined below. For further details please contact the NMR (see covering letter) quoting the Unique Identifier and NMR Number of this monument record and the identifying numbers and titles of items of interest.

## Related Event Records

**1077099** RCHME: Kent Mapping Project      Air Photograph Interpretation      01 Oct 1986 – 01 Oct 1987

## Related Archive

## File Number

**AF1077575**      RCHME: Kent Mapping Project, TR 15 SE