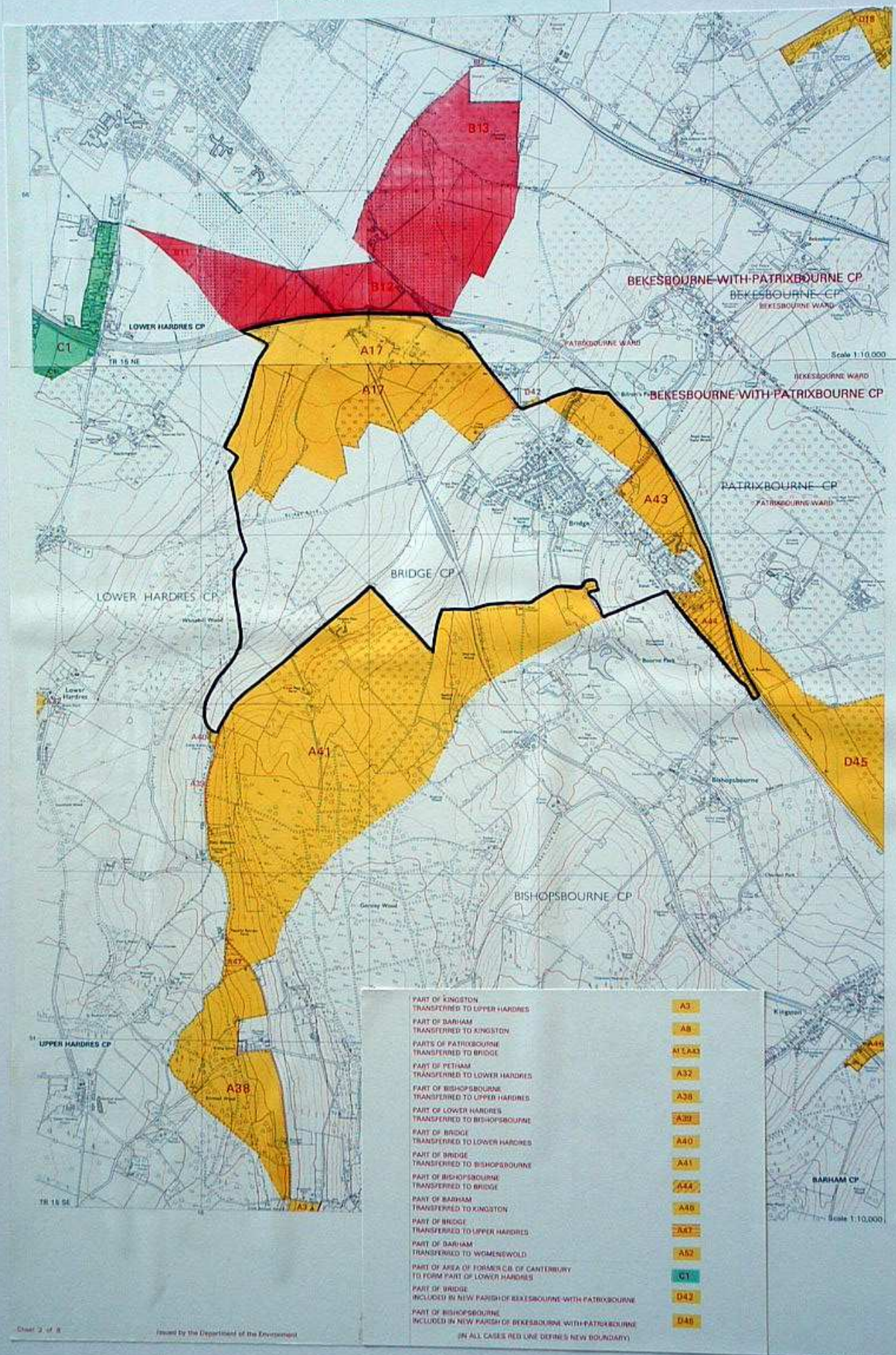




**BILTONS AT RIXPOUR**

OS 1873  
REF 47.9

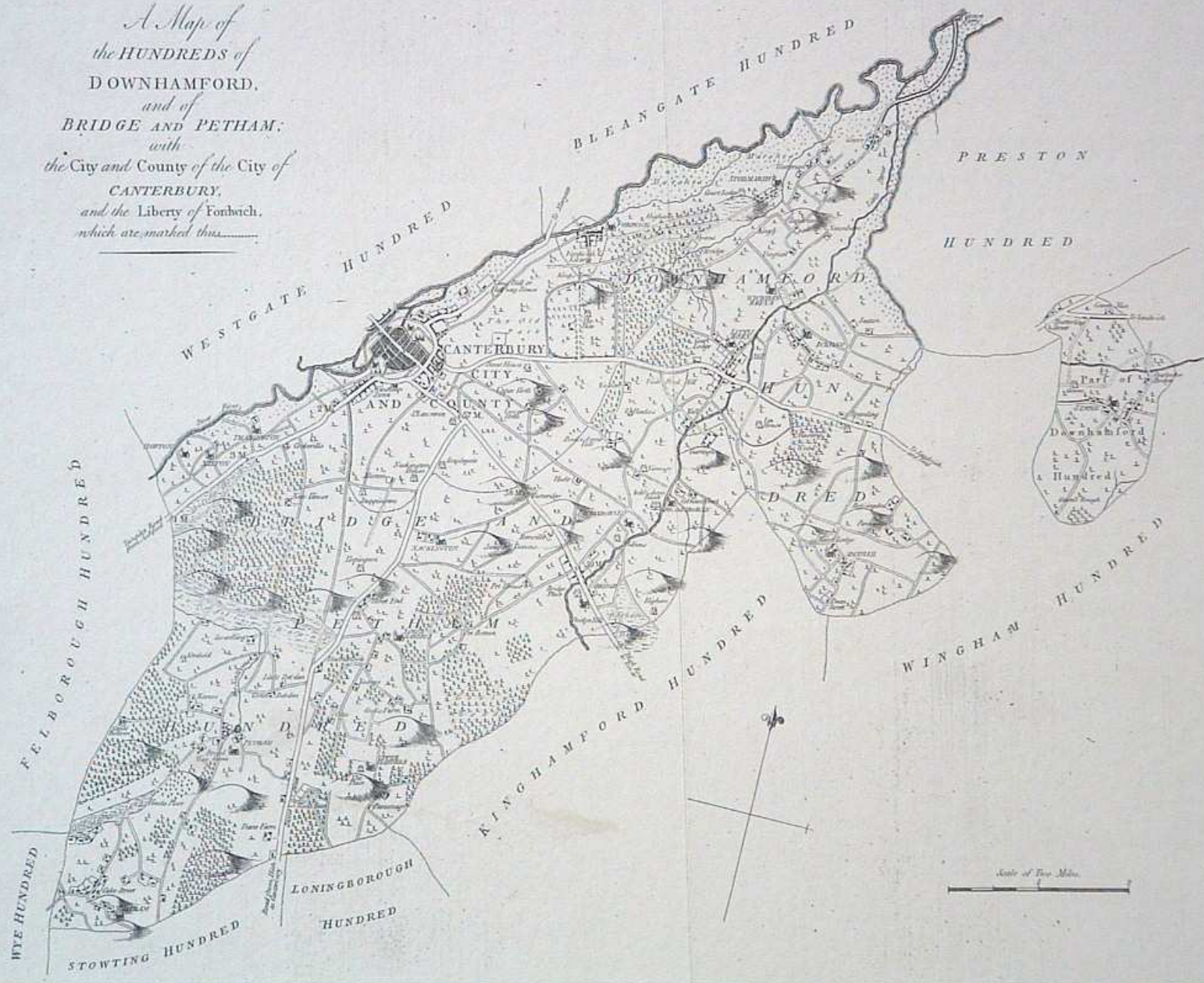
MAPS OF THE CANTERBURY (PARISHES) ORDER 1987



- PART OF KINGSTON TRANSFERRED TO UPPER HARDRES **A3**
  - PART OF BARHAM TRANSFERRED TO KINGSTON **A8**
  - PARTS OF PATIXBOURNE TRANSFERRED TO BRIDGE **A1 A43**
  - PART OF PETHAM TRANSFERRED TO LOWER HARDRES **A32**
  - PART OF BISHOPSBOURNE TRANSFERRED TO UPPER HARDRES **A38**
  - PART OF LOWER HARDRES TRANSFERRED TO BISHOPSBOURNE **A39**
  - PART OF BRIDGE TRANSFERRED TO LOWER HARDRES **A40**
  - PART OF BRIDGE TRANSFERRED TO BISHOPSBOURNE **A41**
  - PART OF BISHOPSBOURNE TRANSFERRED TO BRIDGE **A44**
  - PART OF BARHAM TRANSFERRED TO KINGSTON **A46**
  - PART OF BRIDGE TRANSFERRED TO UPPER HARDRES **A47**
  - PART OF BARHAM TRANSFERRED TO WOMENSEWOLD **A52**
  - PART OF AREA OF FORMER CB. OF CANTERBURY TO FORM PART OF LOWER HARDRES **C1**
  - PART OF BRIDGE INCLUDED IN NEW PARISH OF BEKESBOURNE-WITH-PATIXBOURNE **D42**
  - PART OF BISHOPSBOURNE INCLUDED IN NEW PARISH OF BEKESBOURNE-WITH-PATIXBOURNE **D45**
- (IN ALL CASES RED LINE DENOTES NEW BOUNDARY)



*A Map of  
the HUNDREDS of  
DOWNHAMFORD,  
and of  
BRIDGE AND PETHAM;  
with  
the City and County of the City of  
CANTERBURY,  
and the Liberty of Fonwich,  
which are marked thus.....*



BINDER  
PORTRAIT FORMAT  
AT THE REPRODUCTION



To Kingston



62

Barr: ham down



Bishopshourn

S<sup>t</sup>: Anth: Auchers  
Park

The Grayhound



Bridge Place.


Bisfranch



To Bincks born



Bishops Court:  
bridg





HUN

CANTERBURY

HAMEFORD

BRITTON

GEORGE

HUN

D

TH

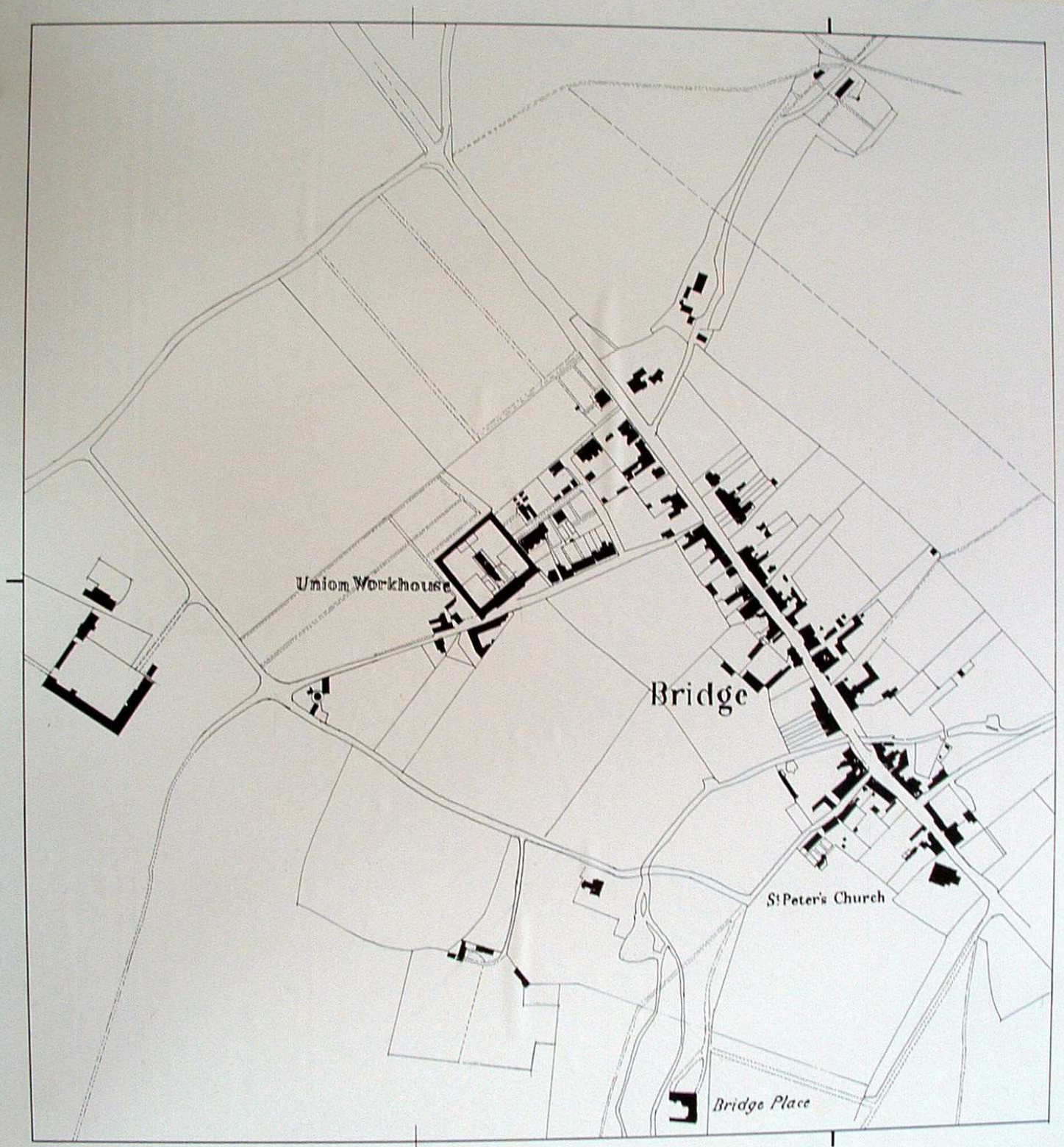
AM

G

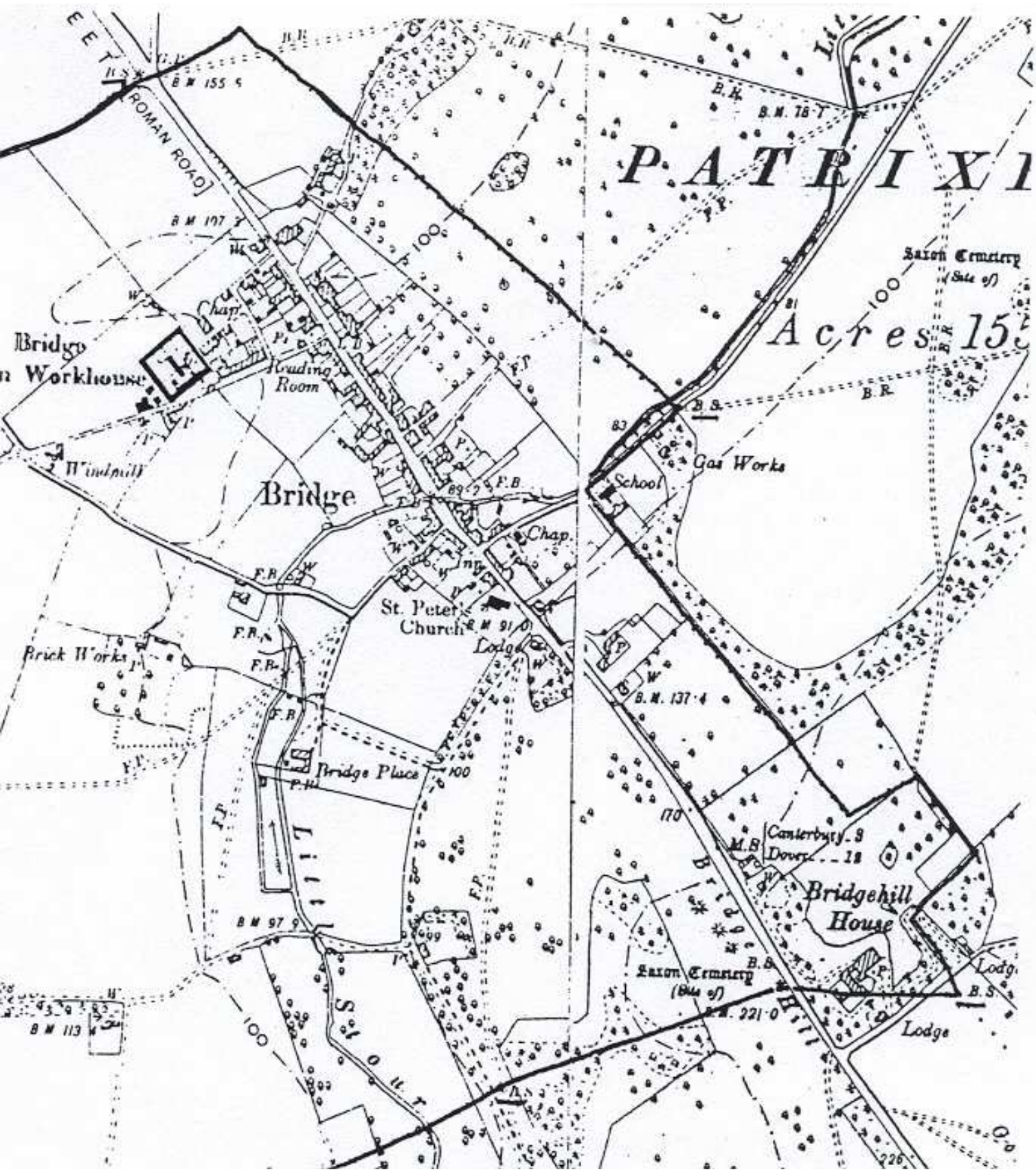








*This map shows as best we can ascertain the built development of the village in 1881 at the time of a major census.*



P. A. T. R. I. X. I

Saxon Cemetery  
(Site of)  
Acres 150

ET  
ROMAN ROAD

Bridge  
Workhouse

Bridge

St. Peter's  
Church

Bridgehill  
House

Saxon Cemetery  
(Site of)

Canterbury - 8  
Dover - 18

Brick Works

School

Gas Works

Lodge

Lodge

B.M. 113

B.M. 97.9

B.M. 137.4

B.M. 78.7

B.M. 197.7

B.M. 155.5

S. 100

100

170

226

L.I.L.L.

Windmill

Grading Room

Chap.

ET

Workhouse

Brick Works

B.M. 113

B.M. 97.9

B.M. 137.4

B.M. 78.7

B.M. 197.7

B.M. 155.5

S. 100

100

170

226

L.I.L.L.

Windmill

Grading Room

Chap.

ET

Workhouse

Brick Works

B.M. 113

B.M. 97.9

B.M. 137.4

B.M. 78.7

B.M. 197.7

B.M. 155.5

S. 100

100

170

226

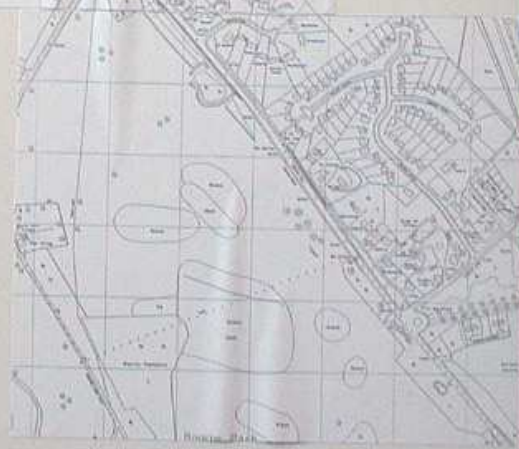
L.I.L.L.

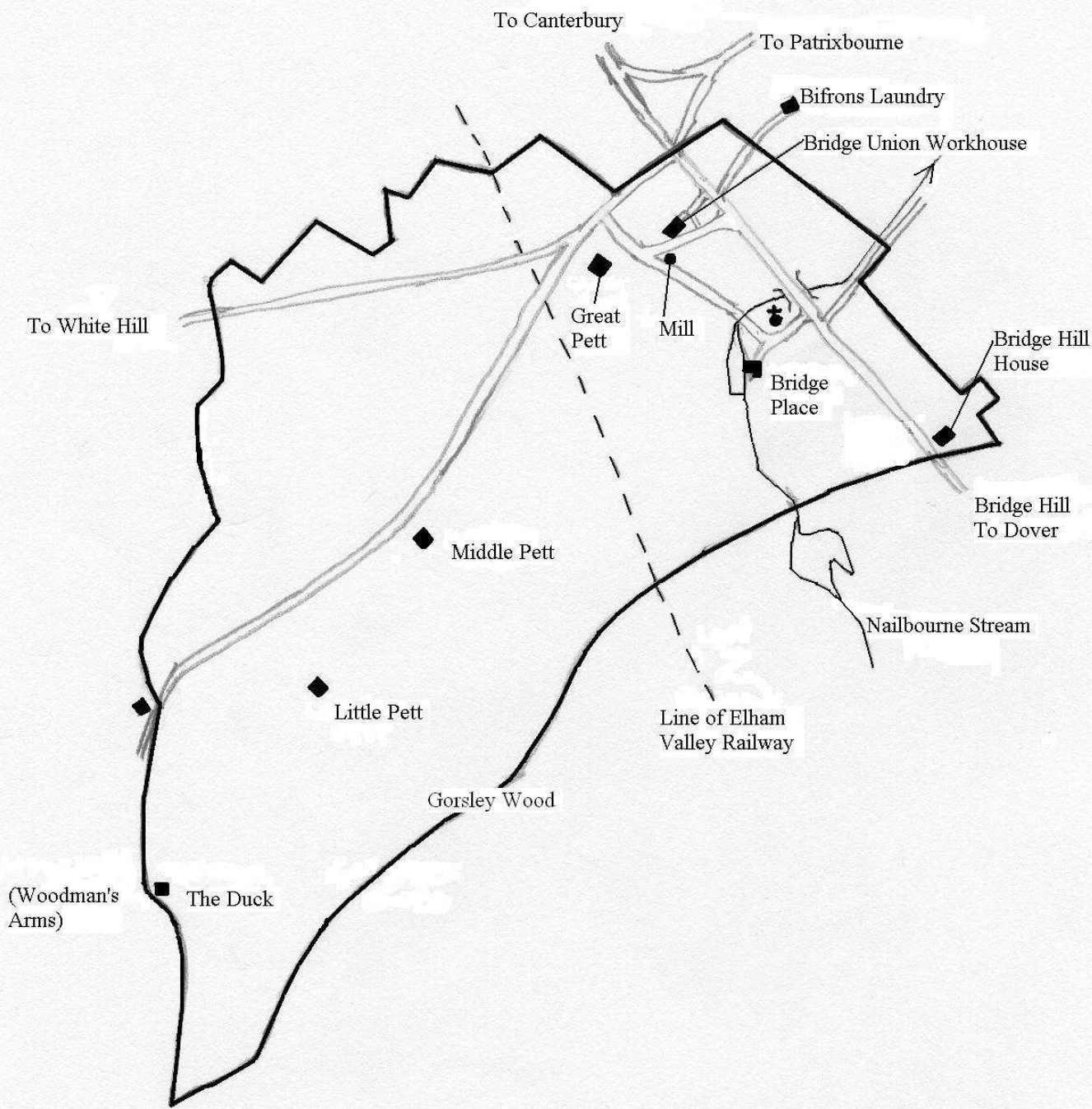
MAP - 1907

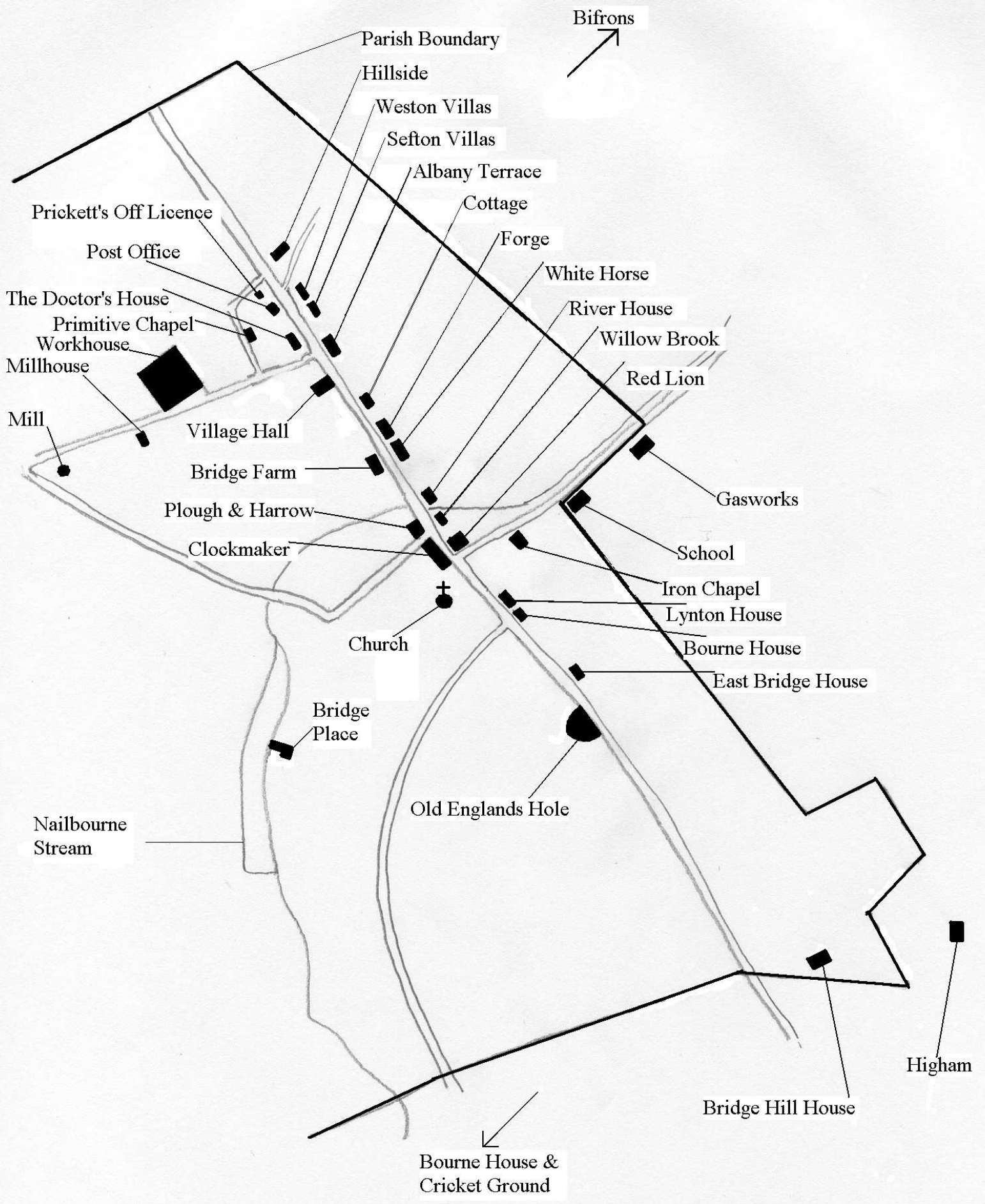




# MAP - 1993











HIGHAM

PARK

HIGHAM FARM

SHEPHERD'S CLOSE FARM

COLD HARBOUR

KINGSTON

W E L L

Down Road (over)

to Adwich

From Bechem

X99.

X95.

X95.

X119.

X120.

X107.

X108.

X110.

X114.

X110.

X111.

X112.

X115.

X111.

X122.

X118.

X115.

X125.

X124.

X126.

X128.

X150.

X127.

128.

X151.

S

I

R

A

R



S  
A  
I  
N  
T  
-  
P  
A  
U  
L  
N



To Canterbury

Cullidge  
Tumpike

MILESTONE FARM

GLEBE  
X.40

Hoad Farm  
X.31



JB

32

U

H

O

H

B

R

H

D

G

H



N<sup>o</sup> 2

The Parish of  
*PATRIXBURN.*

**KENT.**

*Surveyed under the instructions for the*  
PREPARATION OF PLANS

Required by the  
ACT 6 & 7 WILL: 4<sup>TH</sup> CHAPT. 7.

for the  
Commutation of Tithes.



B



X 57.

from Dover

from Bridge

**BIFRONS**

PARK

THE LITTLE STOUR

CHURCH

Inn

to Blackstone

WINDING POST  
X 91.  
X 92.

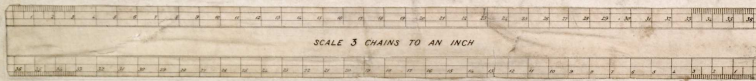
15  
12  
11  
10  
9  
8  
7  
6  
5  
4  
3  
2  
1

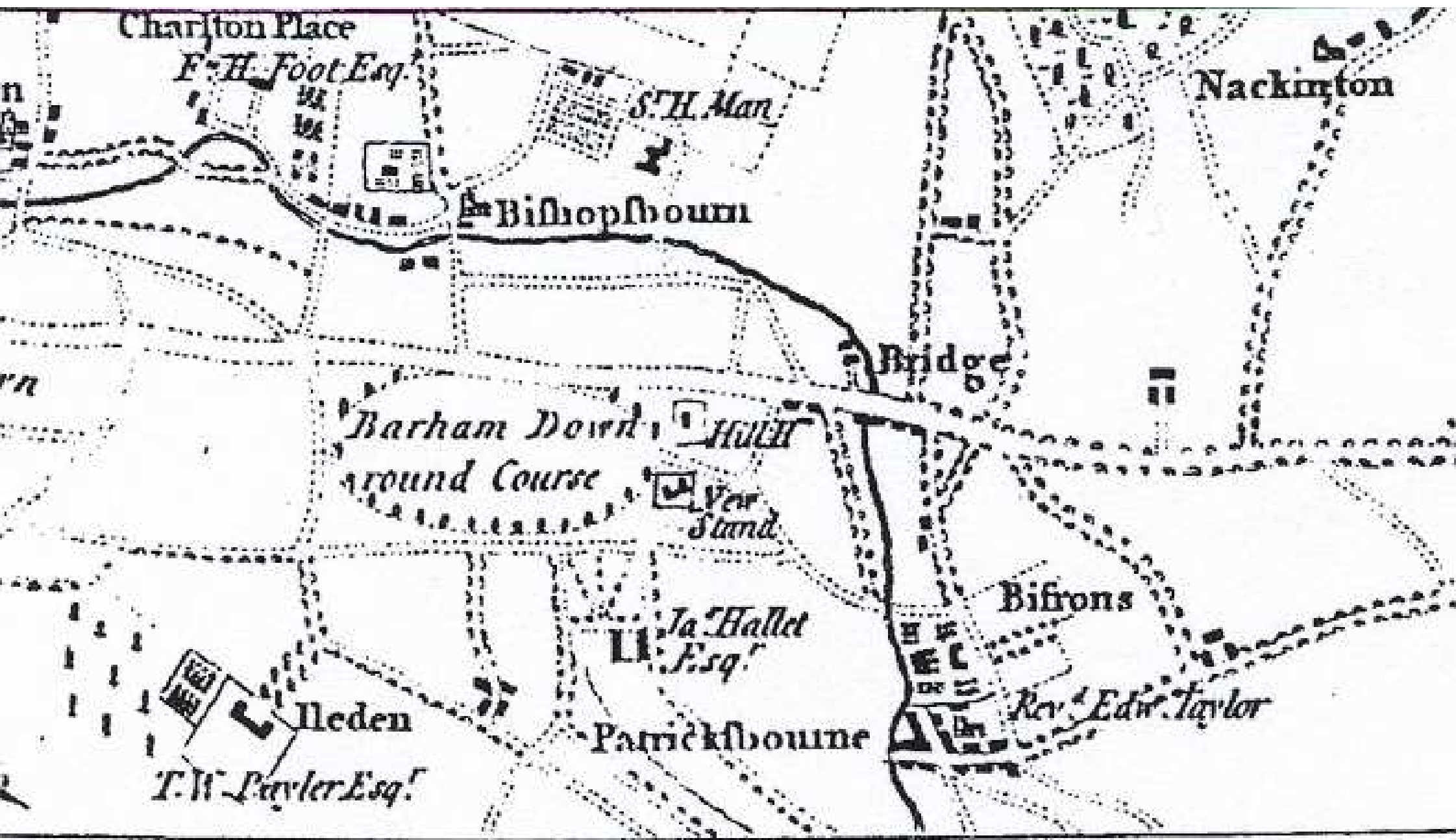
IN  
ENGLAND AND WALES  
BY  
J. M. DAVEY.  
CANTERBURY.  
1858.

*In connexion with the "Office"  
Map in 2 parts  
(Oct. 21.)*

CONTENTS.

	A	R	P
Cultivated Lands	1015	2	27
Roads & Waste	25	1	22
	1637	0	0





Charlton Place

F. H. Foot Esq.

S. H. Man

Nackington

Bishopstoun

Bridge

Barham Down  
ground Course

HULL

View  
Stand

Ja Hallet  
Esq.

Bifrons

Rev. Edw. Taylor

Hleden

Patrickstoun

T. W. Pevler Esq.



42 87 116

J.A.S. AIR SURVEY LTD.  
92-94 CHURCH ROAD  
MITCHAM SURREY  
Tele : 01-685 9393  
Fax : 01-685 9479

CONTACT SCALE

10,000



DATE

27/9/87



COPYRIGHT 1987  
CANTERBURY CITY COUN





43 87 184

J.A.S. AIR SURVEY LTD.  
92 - 94 CHURCH ROAD  
MITCHAM SURREY  
Tel : 01 - 685 9393  
Fax : 01 - 685 9479

CONTACT SCALE

1 : 10,000



DATE

14/11/87



COPYRIGHT 1987  
CANTERBURY CITY COUNCIL

**GEONEX**

GEONEX JASPHOT LTD  
92-94 CHURCH ROAD, MITCHAM, SURREY  
Tel. 081-685 9393 Fax. 081-685 9479

RUN NO.  
18



DATE

12/7/90

CONTACT  
SCALE

1:10,000



COPYRIGHT 1990  
KENT  
COUNTY COUNCIL





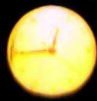
42 87 100

J.A.S. AIR SURVEY LTD.  
92 - 94 CHURCH ROAD  
MITCHAM SURREY  
Tele : 01 - 885 9395  
Fax : 01 - 885 9479

1:10,000

CONTACT SCALE

10,000



DATE

27/9/87



COPYRIGHT 1987  
CANTERBURY CITY COUNCIL



43 87 215

**J.A.S. AIR SURVEY LTD.**  
92 - 94 CHURCH ROAD  
MITCHAM SURREY  
Tele : 01-685 9393  
Fax : 01-685 9479



CONTACT SCALE

1 : 10,000



DATE

14/11/87



COPYRIGHT 1987  
CANTERBURY CITY COUNCIL



















